


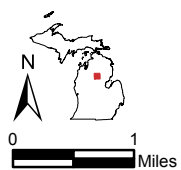
















-  ORV Trail - for vehicles less than 50" in width DNR license required
-  ORV Route - for all vehicles DNR License required unless licensed by Secretary of State
-  Michigan Cross Country Cycle Trail - for vehicles less than 50" in width Some Sections require DNR and Secretary of State license



VVmapping.com

Trail/Route Name	Trail Type	Length in miles	ORV Type
Geels North & South	Trail	49	  
Roscommon	Route	9	  
Geels-St Helen Connector	Trail	14	  
St Helen Motorsports Area	Use Area	*	  
St Helen #1	Trail	10	 

Trails and Routes have two-way traffic! GPS Coordinates in HDDD.DDDDD* format.
 Trails depicted are approximate at time of map production and may not represent actual ground conditions - STAY ON SIGNED TRAILS ONLY!