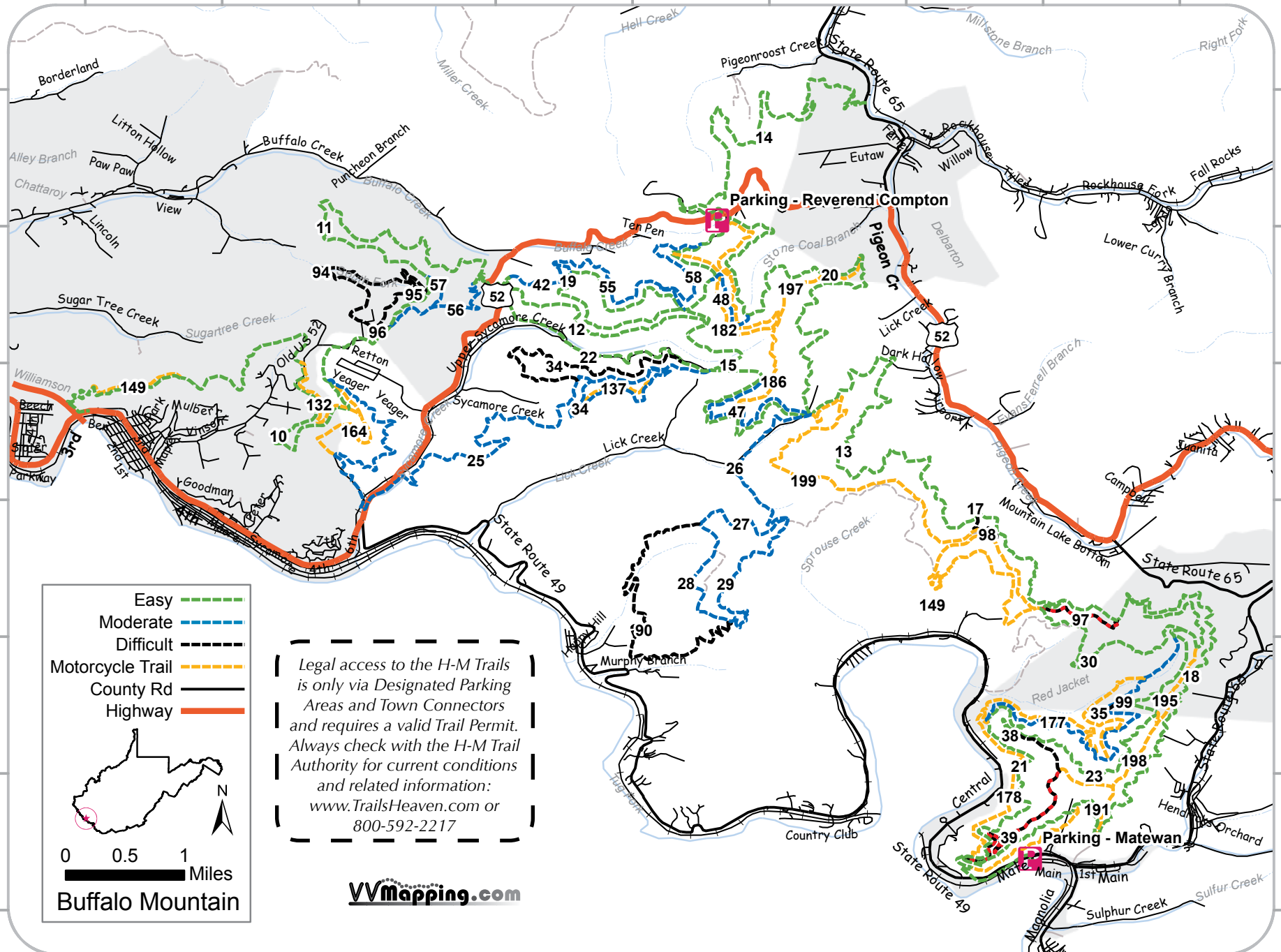









82.28333° W 82.26667° W 82.25° W 82.23333° W 82.21667° W 82.2° W 82.18333° W 82.16667° W 82.15° W

37.71667° N  
37.7° N  
37.68333° N  
37.66667° N  
37.65° N  
37.63333° N  
37.61667° N

37.71667° N  
37.7° N  
37.68333° N  
37.66667° N  
37.65° N  
37.63333° N  
37.61667° N



Easy   
 Moderate   
 Difficult   
 Motorcycle Trail   
 County Rd   
 Highway 



0 0.5 1 Miles

**Buffalo Mountain**

Legal access to the H-M Trails is only via Designated Parking Areas and Town Connectors and requires a valid Trail Permit. Always check with the H-M Trail Authority for current conditions and related information: [www.TrailsHeaven.com](http://www.TrailsHeaven.com) or 800-592-2217

**VVM**mapping.com

82.28333° W 82.26667° W 82.25° W 82.23333° W 82.21667° W 82.2° W 82.18333° W 82.16667° W 82.15° W