

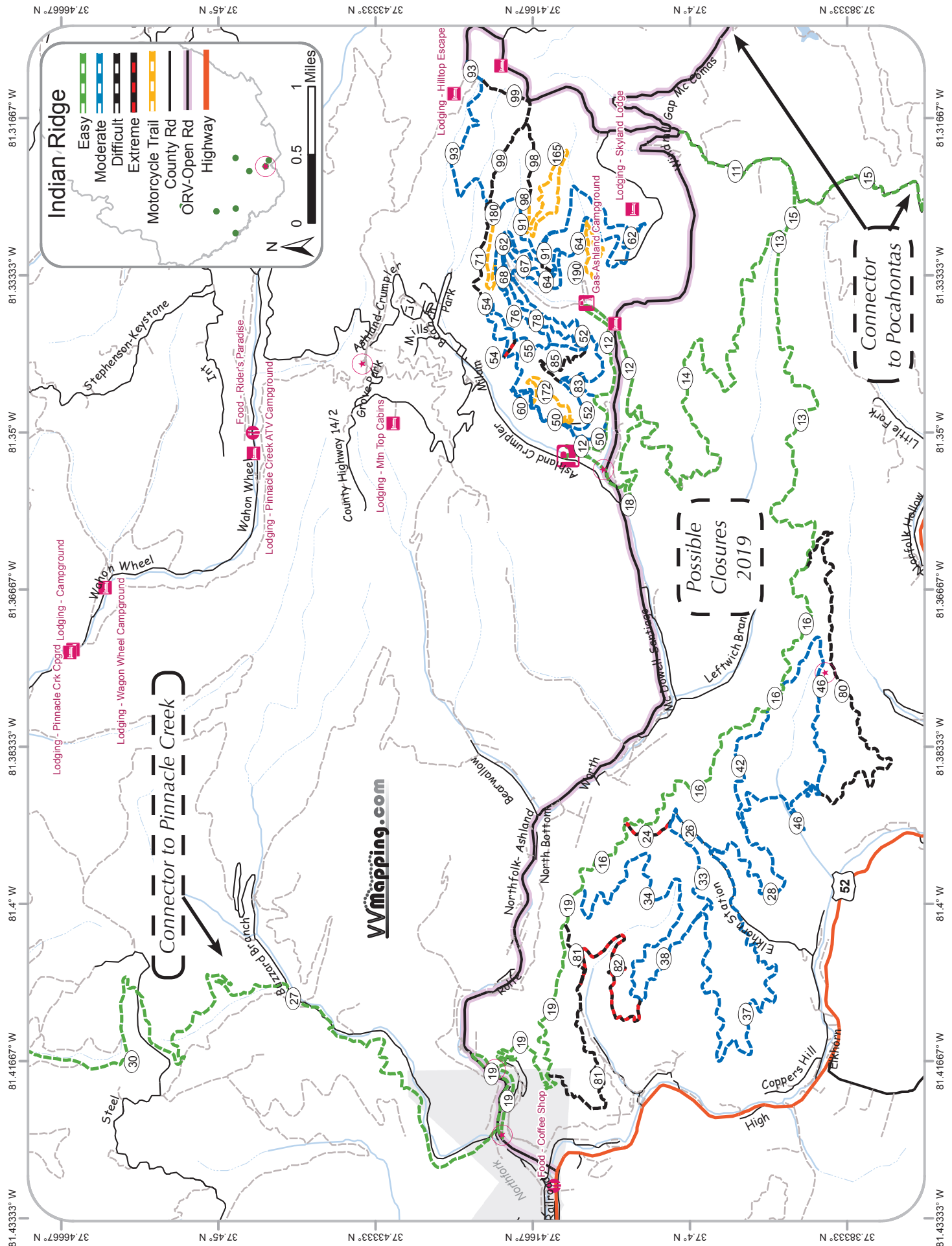
VVmapping.com

Pinnacle Creek

- Easy
- Moderate
- Difficult
- Extreme
- Motorcycle Trail
- County Rd
- ORV-Open Rd
- Highway

0 0.4 0.8 Miles

N



Indian Ridge

- Easy
- Moderate
- Difficult
- Extreme
- Motorcycle Trail
- County Rd
- ORV-Open Rd
- Highway

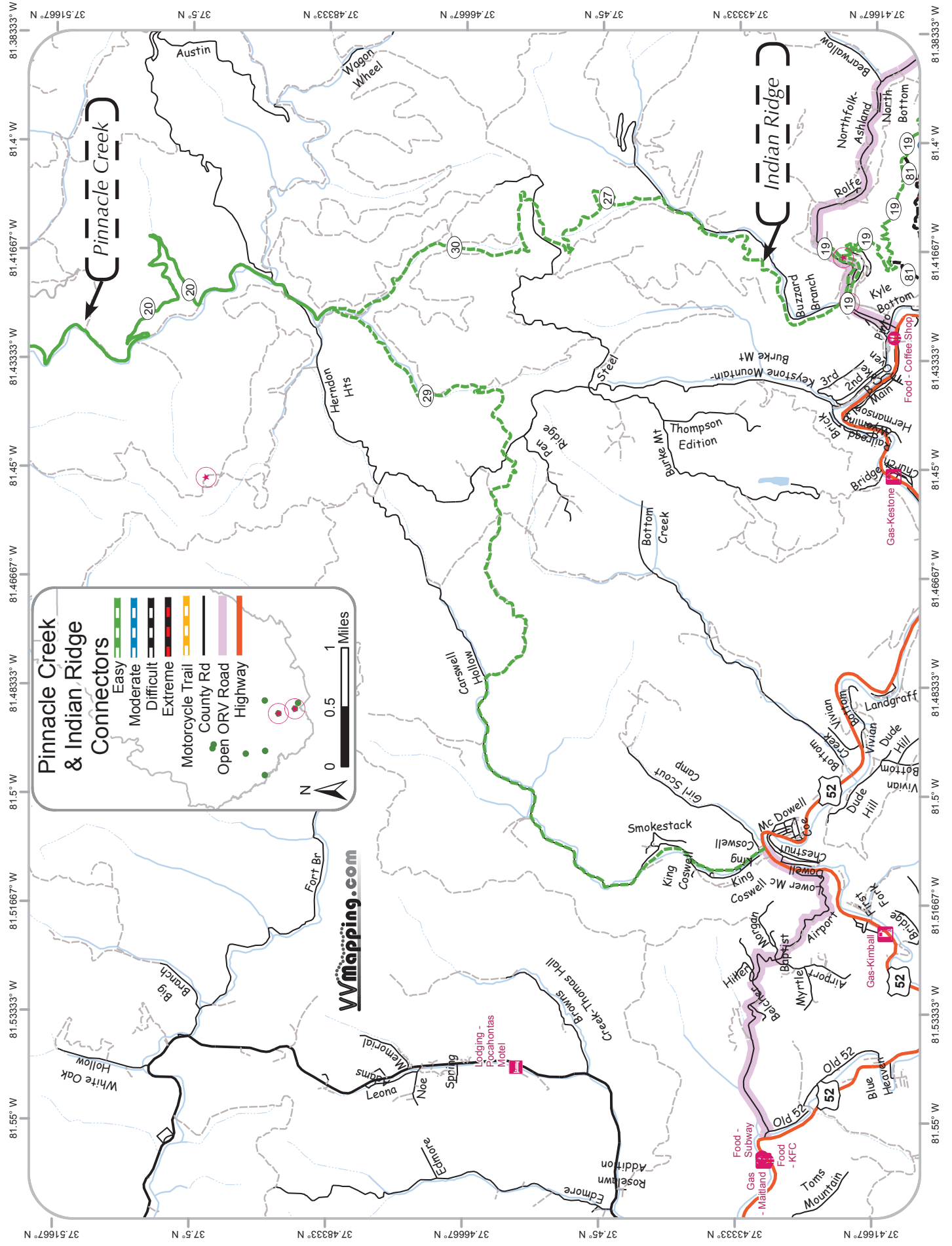


Connector to Pinnacle Creek

Possible Closures 2019

Connector to Pocahontas

Wmapping.com



Pinnacle Creek & Indian Ridge Connectors

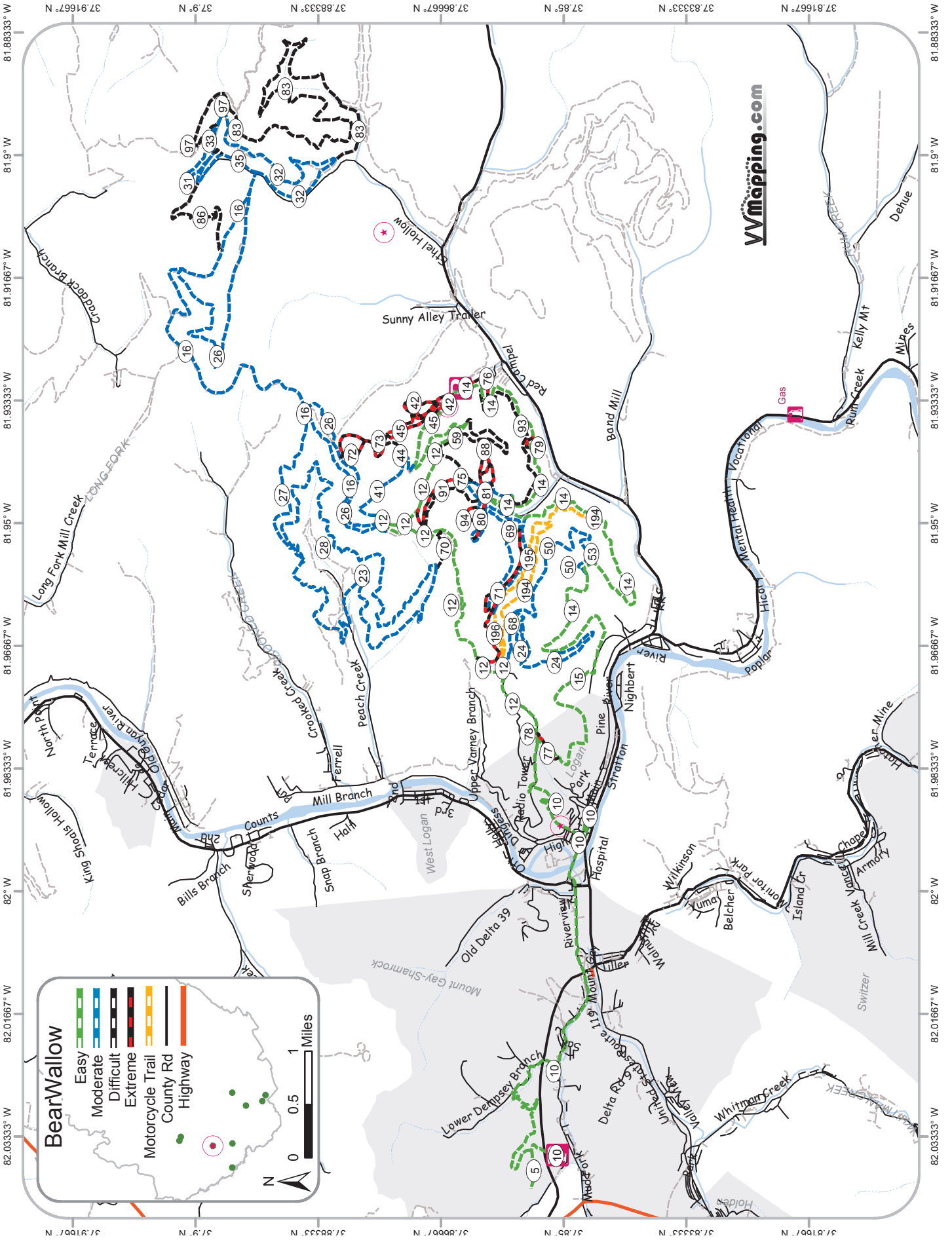
- Easy (Green dashed line)
- Moderate (Blue dashed line)
- Difficult (Black dashed line)
- Extreme (Red dashed line)
- Motorcycle Trail (Yellow dashed line)
- County Rd (Black solid line)
- Open ORV Road (Purple solid line)
- Highway (Orange solid line)

Other markers: Gas Station (Red circle), Food (Red square)

Scale: 0 to 1 Miles

VVMapping.com

Map coordinates (Latitude and Longitude) are provided along the edges of the map frame.



BearWallow

- Easy
- Moderate
- Difficult
- Extreme
- Motorcycle Trail
- County Rd
- Highway

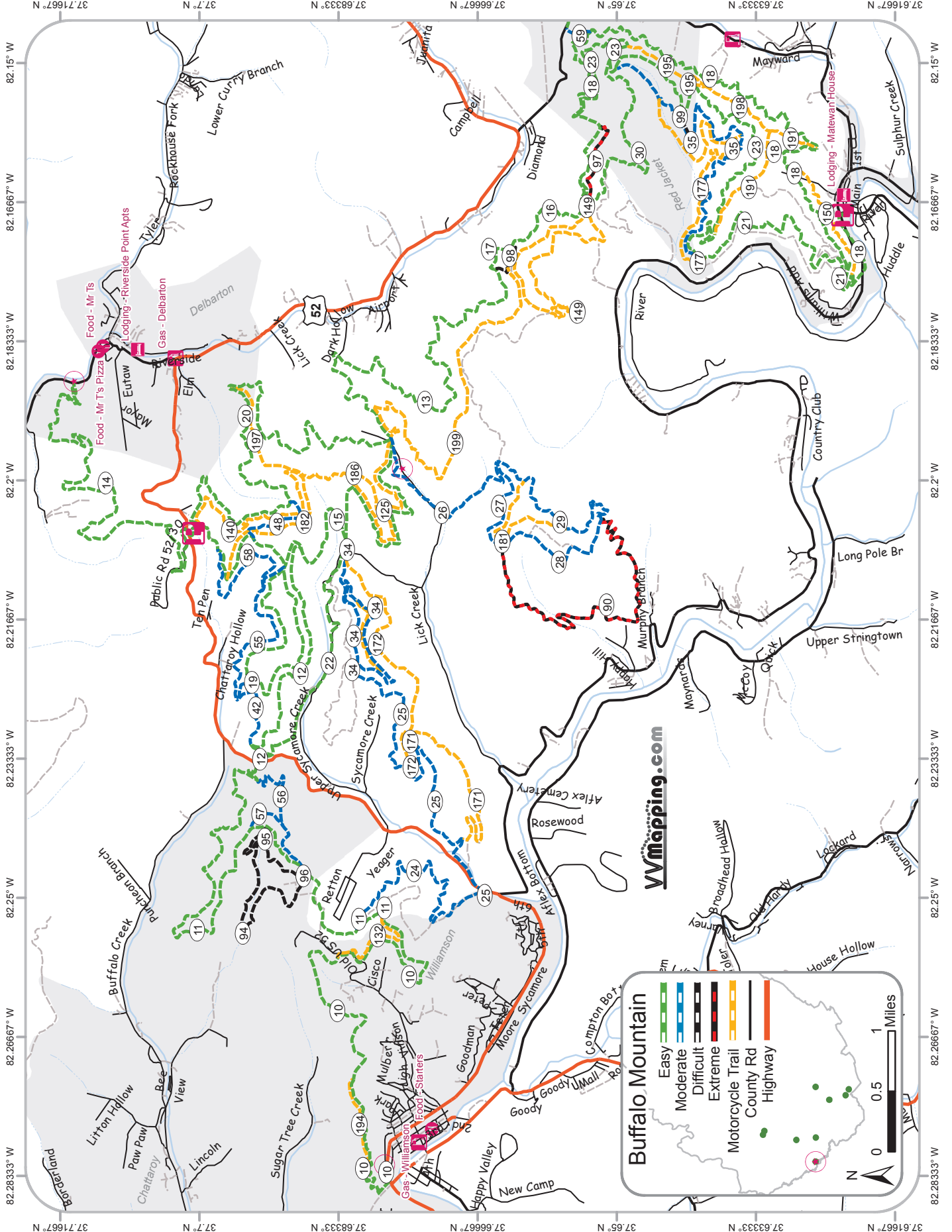


VVMapping.com

82.03333° W 82.01667° W 82° W 81.96667° W 81.93333° W 81.9° W 81.86667° W 81.83333° W

37.91667° N 37.9° N 37.88333° N 37.86667° N 37.85° N 37.83333° N 37.81667° N

King Shoals Hollow, North Fork Mill Creek, Long Fork Mill Creek, Crooked Creek, Peach Creek, Mill Branch, Upper Varney Branch, Lower Delaney Branch, Delta 39, Riverview, Hospital, Wilkinson, Yuma, Belcher, Island Cr, Mill Creek, Varners Mine, Chapel, Switzer, Whittaker Creek, Valley Creek, Union Gap, Delta 39, Pine River, Nighbert, Jordan, Mental Health, Vocational, Run Creek, Kelly Mt, Dehue, Sunny Alley Trailer, Red Cattle, Band Mill, Ethel Hollow, Gas, 247, Counts, Billis Branch, Sherwood, Star Branch, Hair, West Logan, 3rd, 2nd, 1st, 10, 11, 12, 13, 14, 15, 16, 17, 18, 19, 20, 21, 22, 23, 24, 25, 26, 27, 28, 29, 30, 31, 32, 33, 34, 35, 36, 37, 38, 39, 40, 41, 42, 43, 44, 45, 46, 47, 48, 49, 50, 51, 52, 53, 54, 55, 56, 57, 58, 59, 60, 61, 62, 63, 64, 65, 66, 67, 68, 69, 70, 71, 72, 73, 74, 75, 76, 77, 78, 79, 80, 81, 82, 83, 84, 85, 86, 87, 88, 89, 90, 91, 92, 93, 94, 95, 96, 97, 98, 99, 100

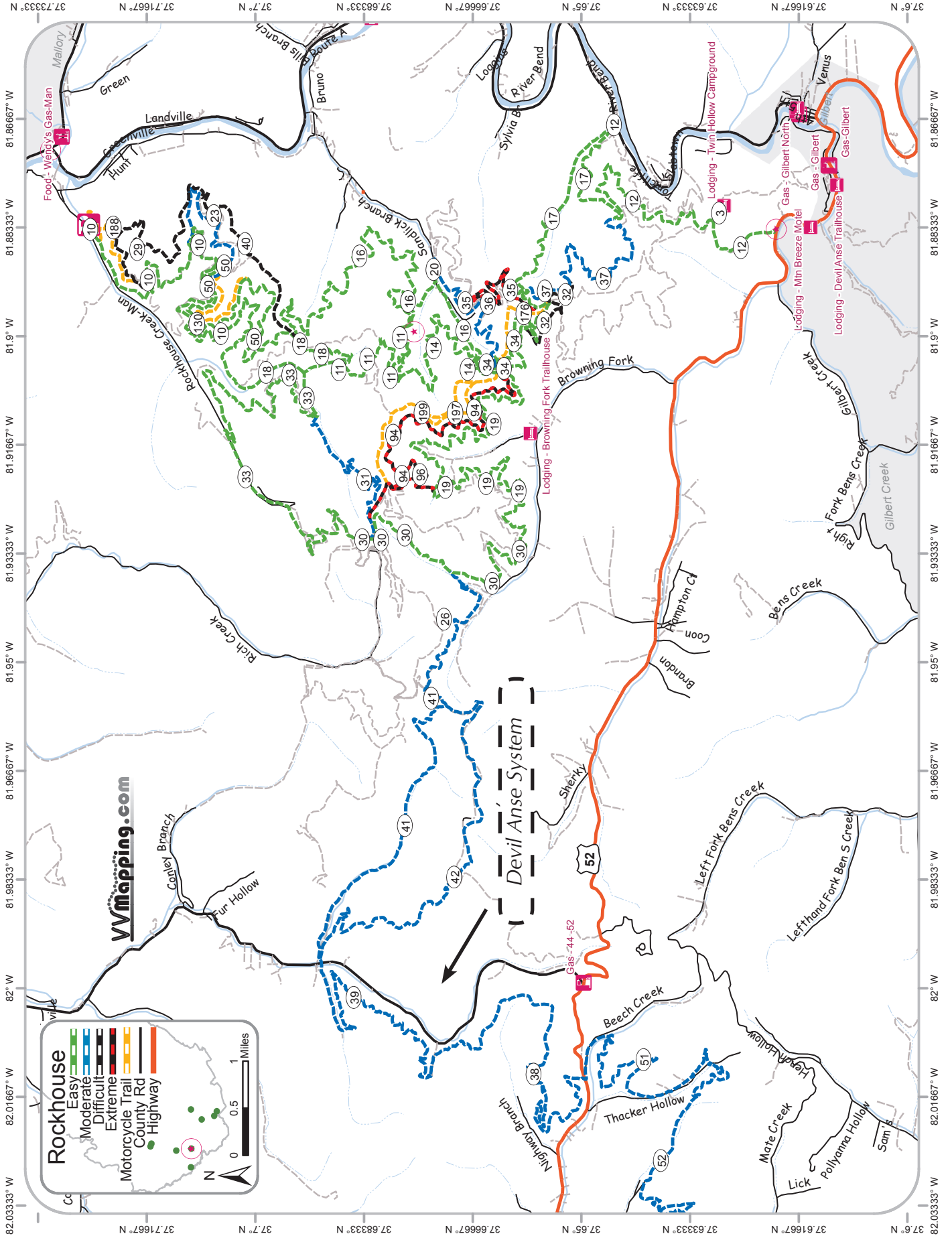


www.vvmmapping.com
vvmmapping.com

Buffalo Mountain

- Easy
- Moderate
- Difficult
- Extreme
- Motorcycle Trail
- County Rd
- Highway

0 0.5 1 Miles



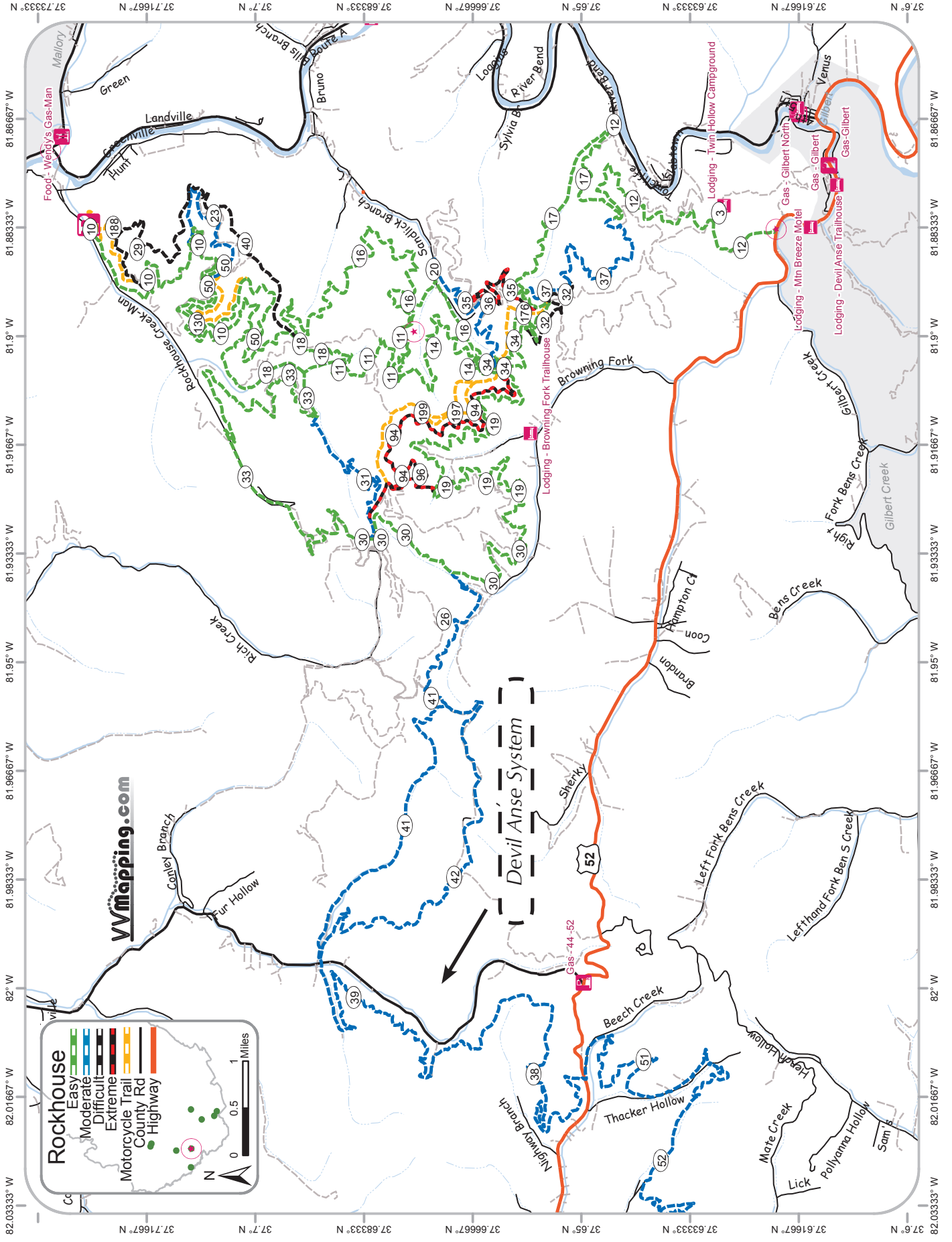
Rockhouse

- Easy
- Moderate
- Difficult
- Extreme
- Motorcycle Trail
- County Rd
- Highway

0 0.5 1 Miles

VVmapping.com

Devil Anse System



81.33333° W

81.31667° W

81.3° W

81.28333° W

37.38333° N

37.38333° N

37.36667° N

37.36667° N

37.35° N

37.35° N

37.33333° N

37.33333° N

81.33333° W

81.31667° W

81.3° W

81.28333° W

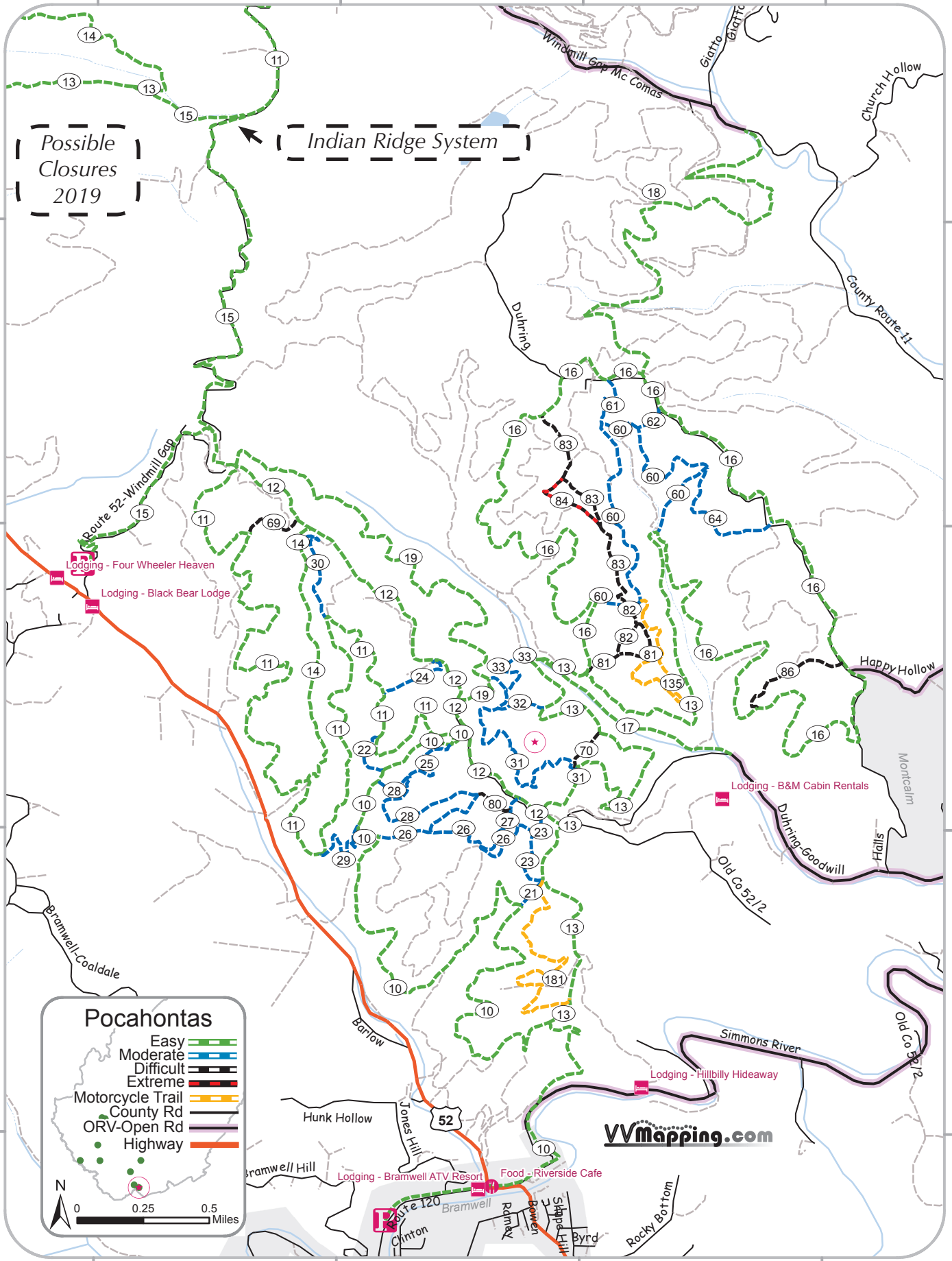
Possible Closures 2019

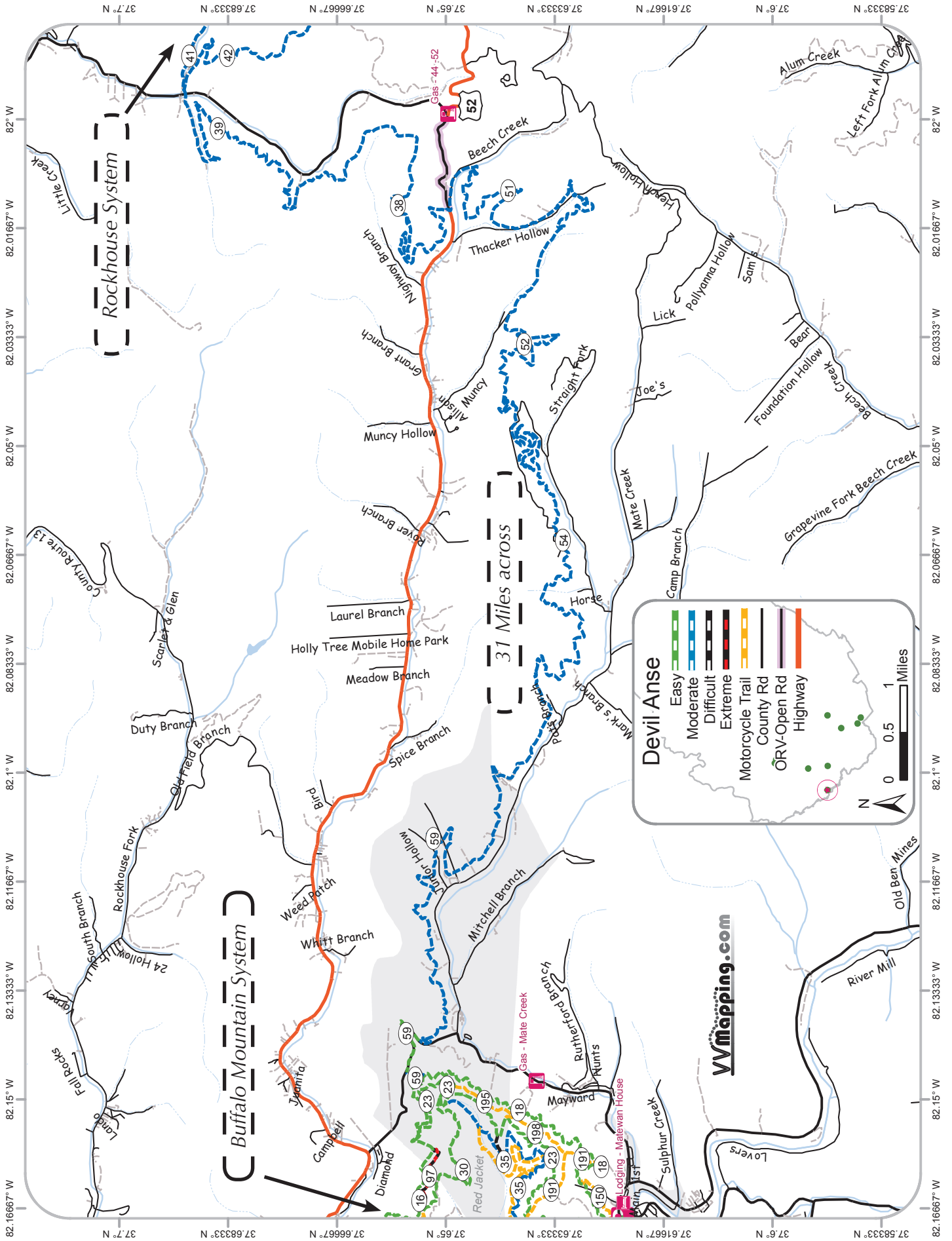
Indian Ridge System

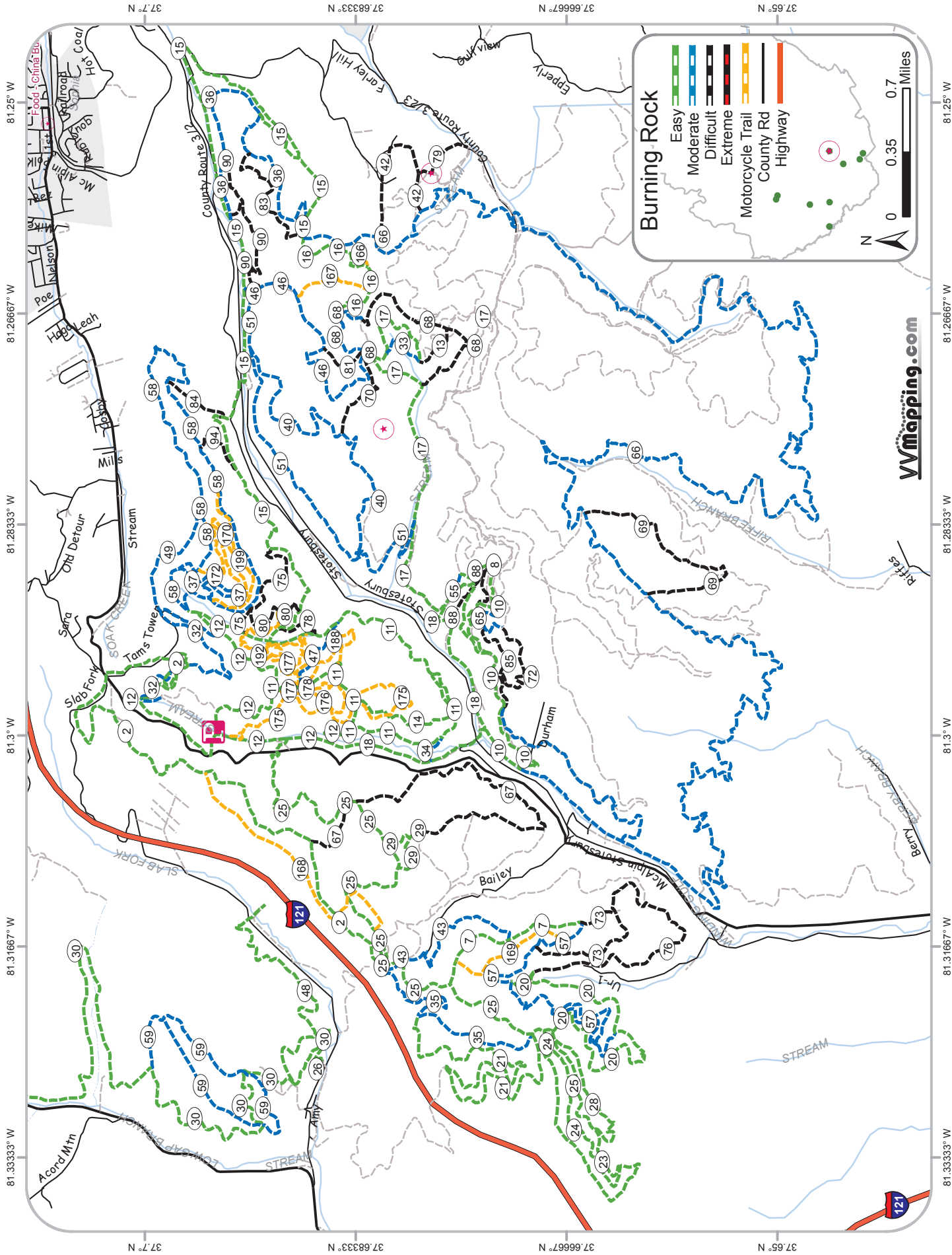
Pocahontas

- Easy
- Moderate
- Difficult
- Extreme
- Motorcycle Trail
- County Rd
- ORV-Open Rd
- Highway

VVmapping.com





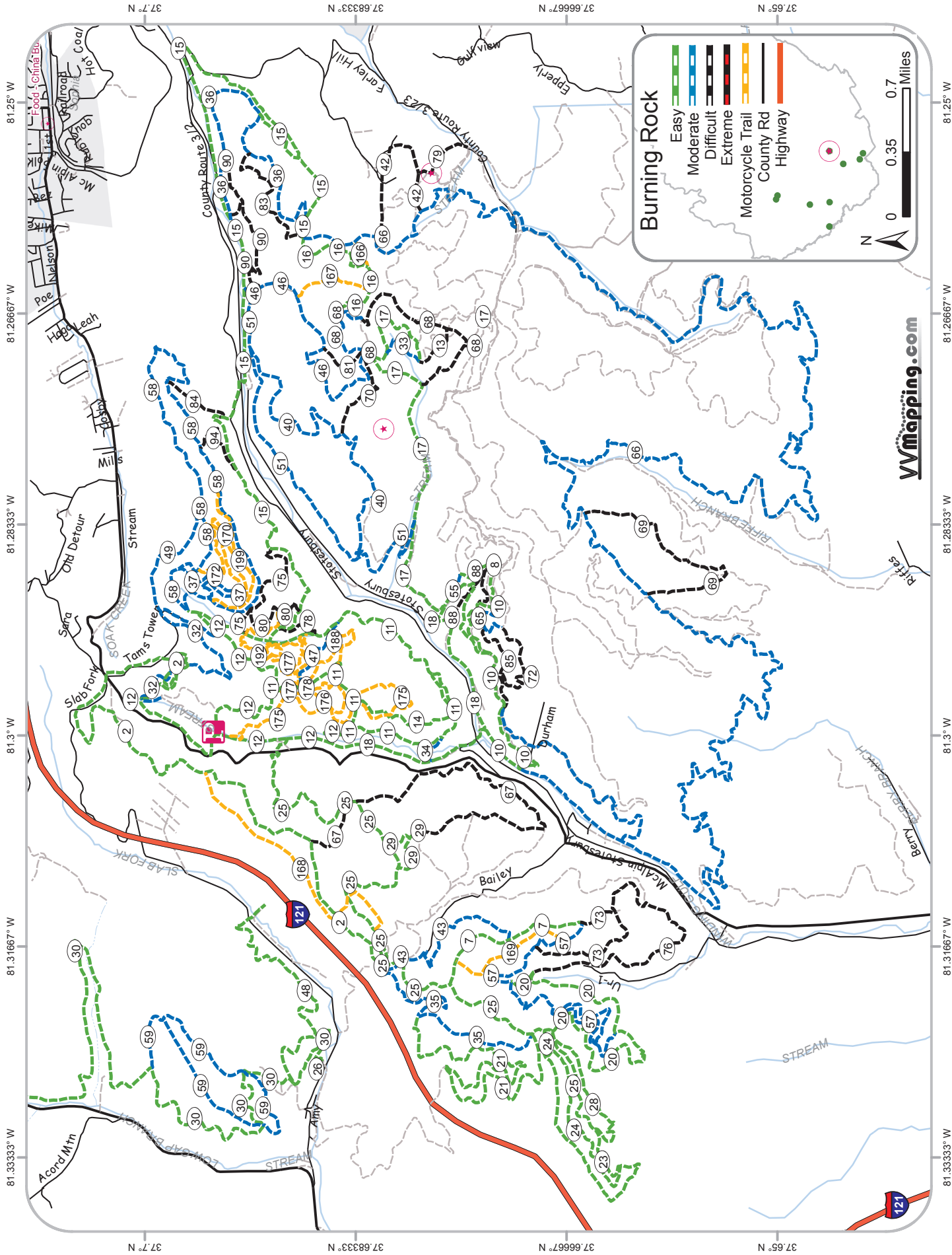


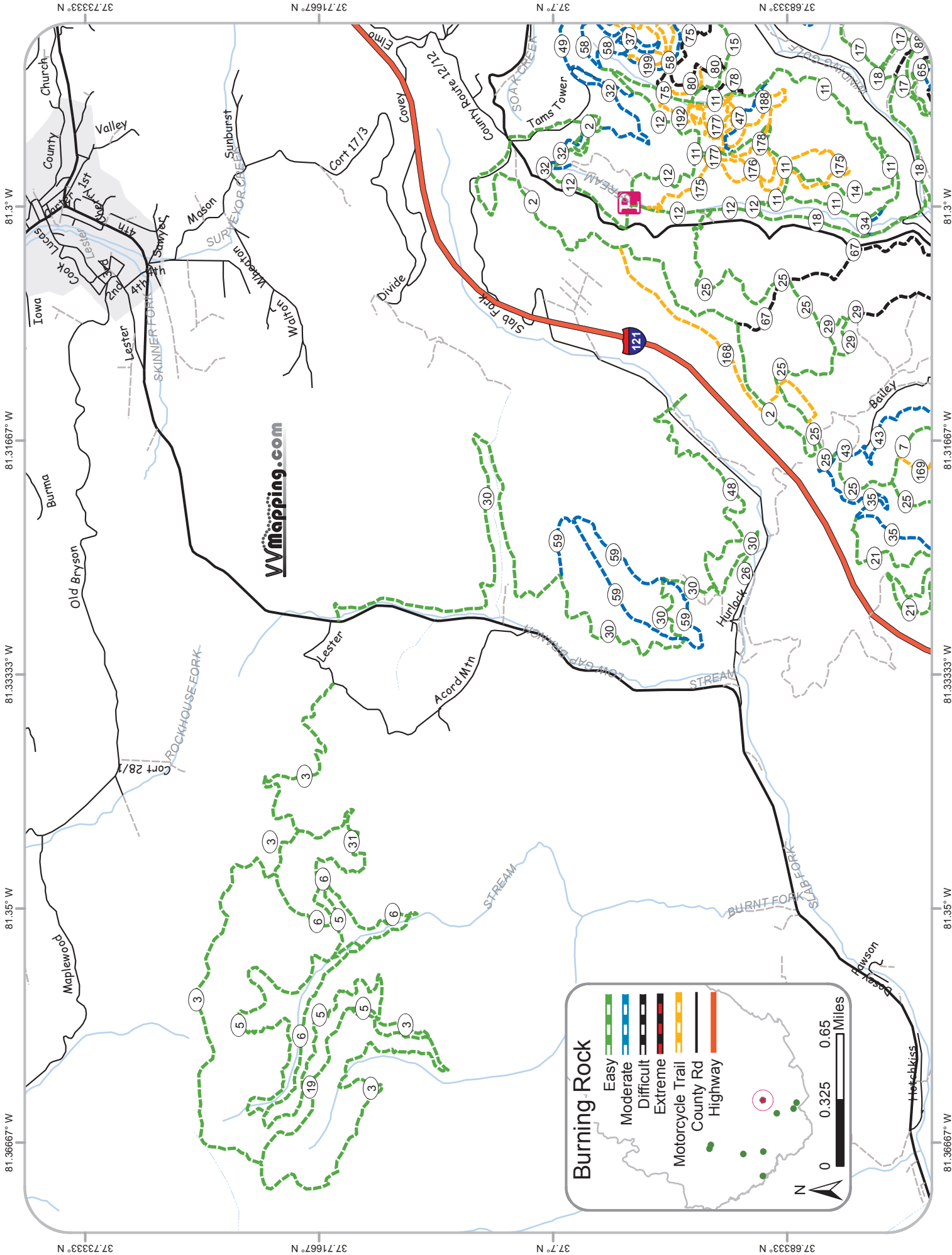
Burning Rock

- Easy
- Moderate
- Difficult
- Extreme
- Motorcycle Trail
- County Rd
- Highway

0 0.35 0.7 Miles

VVmapping.com





Burning Rock

- Easy
- Moderate
- Difficult
- Extreme
- Motorcycle Trail
- County Rd
- Highway

0 0.325 0.65 Miles

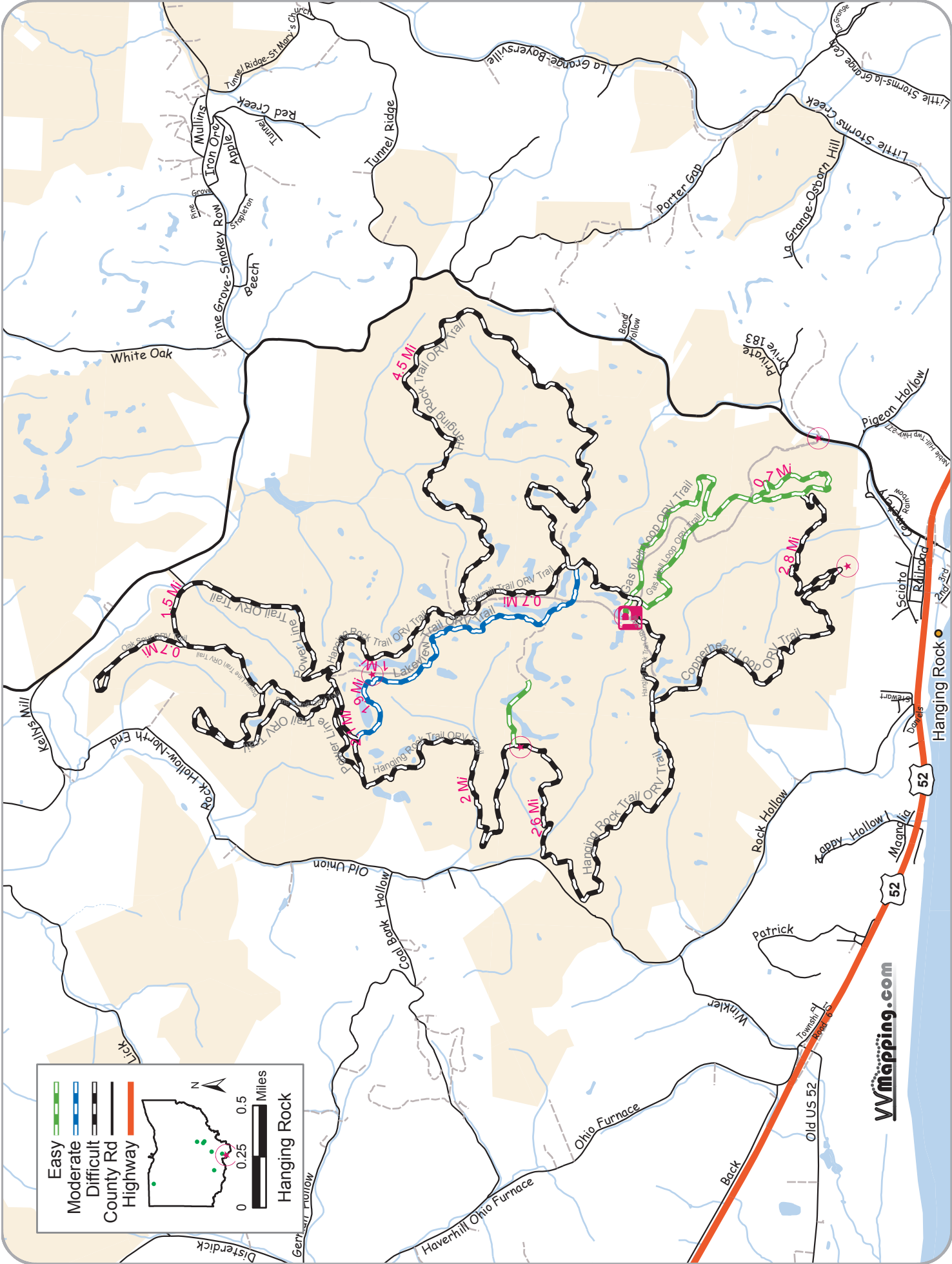
N

38.6167° N

38.6° N

38.5833° N

38.5667° N

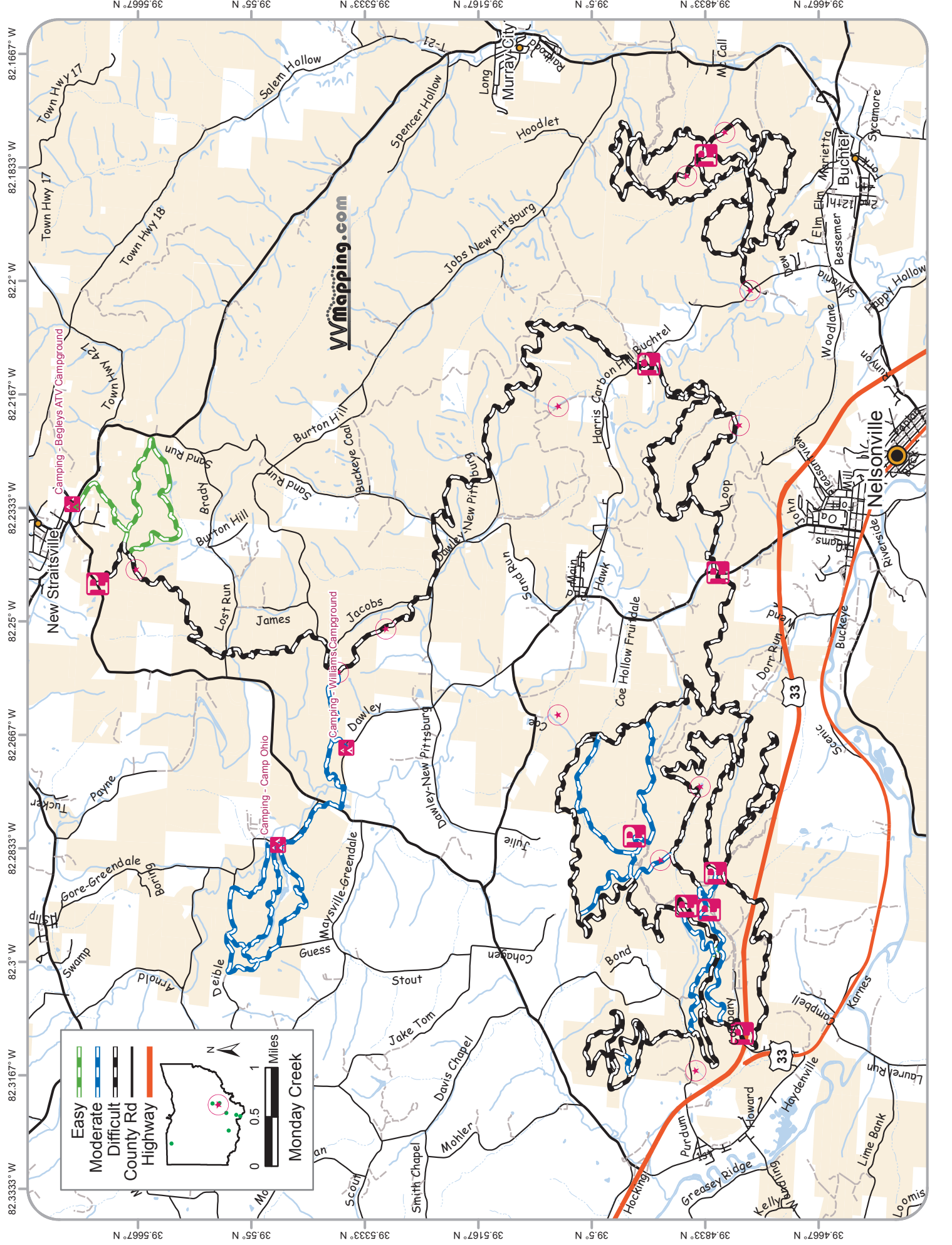


Hanging Rock

— Easy
— Moderate
— Difficult
— County Rd
— Highway

0 0.25 0.5 Miles
 N
 Hanging Rock

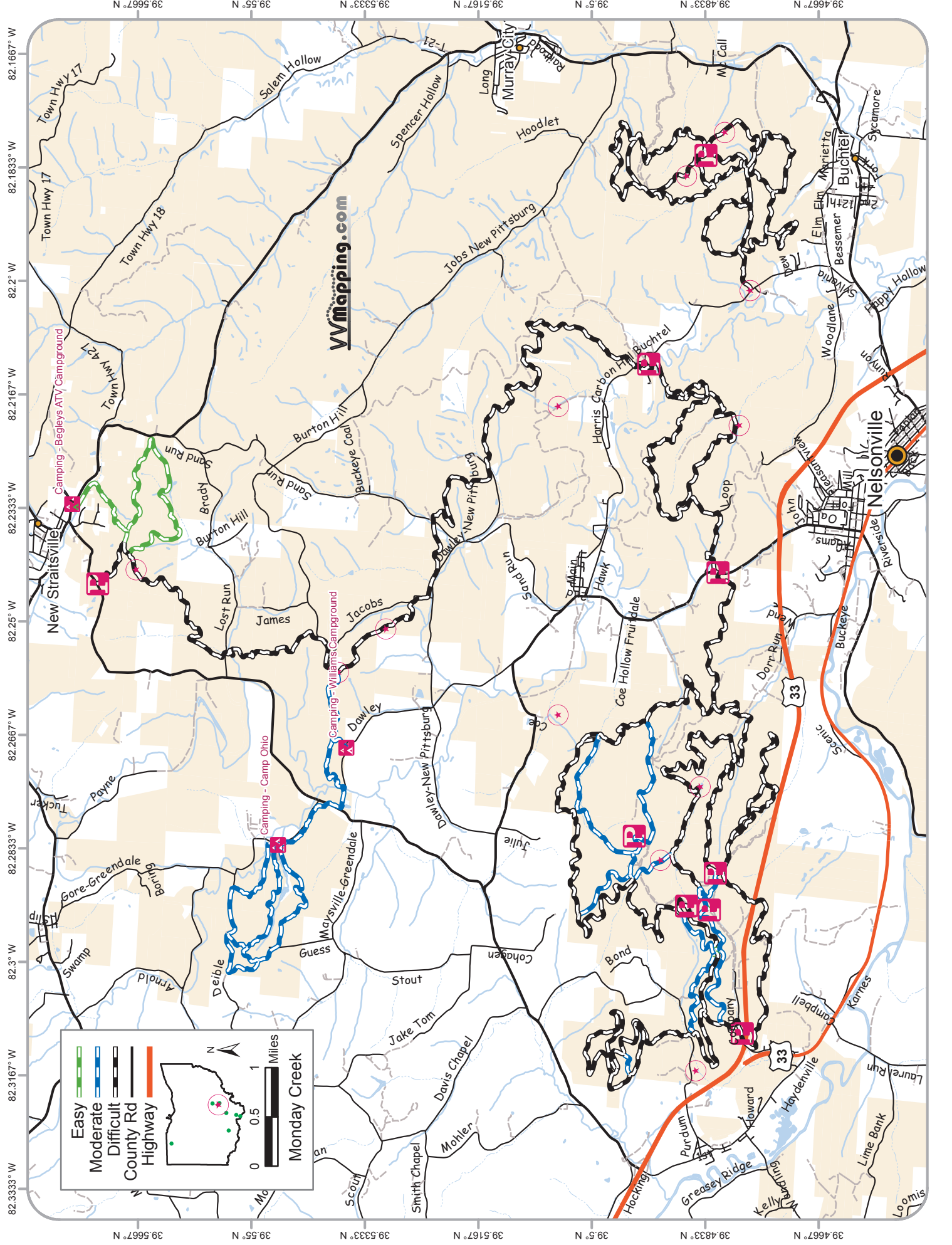
Wmapping.com



Monday Creek

- Easy
- Moderate
- Difficult
- County Rd
- Highway

0 0.5 1 Miles



82.7667° W 82.75° W 82.7333° W 82.7167° W 82.7° W 82.6833° W 82.6667° W 82.65° W 82.6333° W 82.6167° W

38.7833° N 38.7667° N 38.75° N 38.7333° N 38.7167° N 38.7° N 38.6833° N 38.6667° N 38.65° N 38.6333° N 38.6167° N

38.7833° N 38.7667° N 38.75° N 38.7333° N 38.7167° N 38.7° N 38.6833° N 38.6667° N 38.65° N 38.6333° N 38.6167° N

Easy

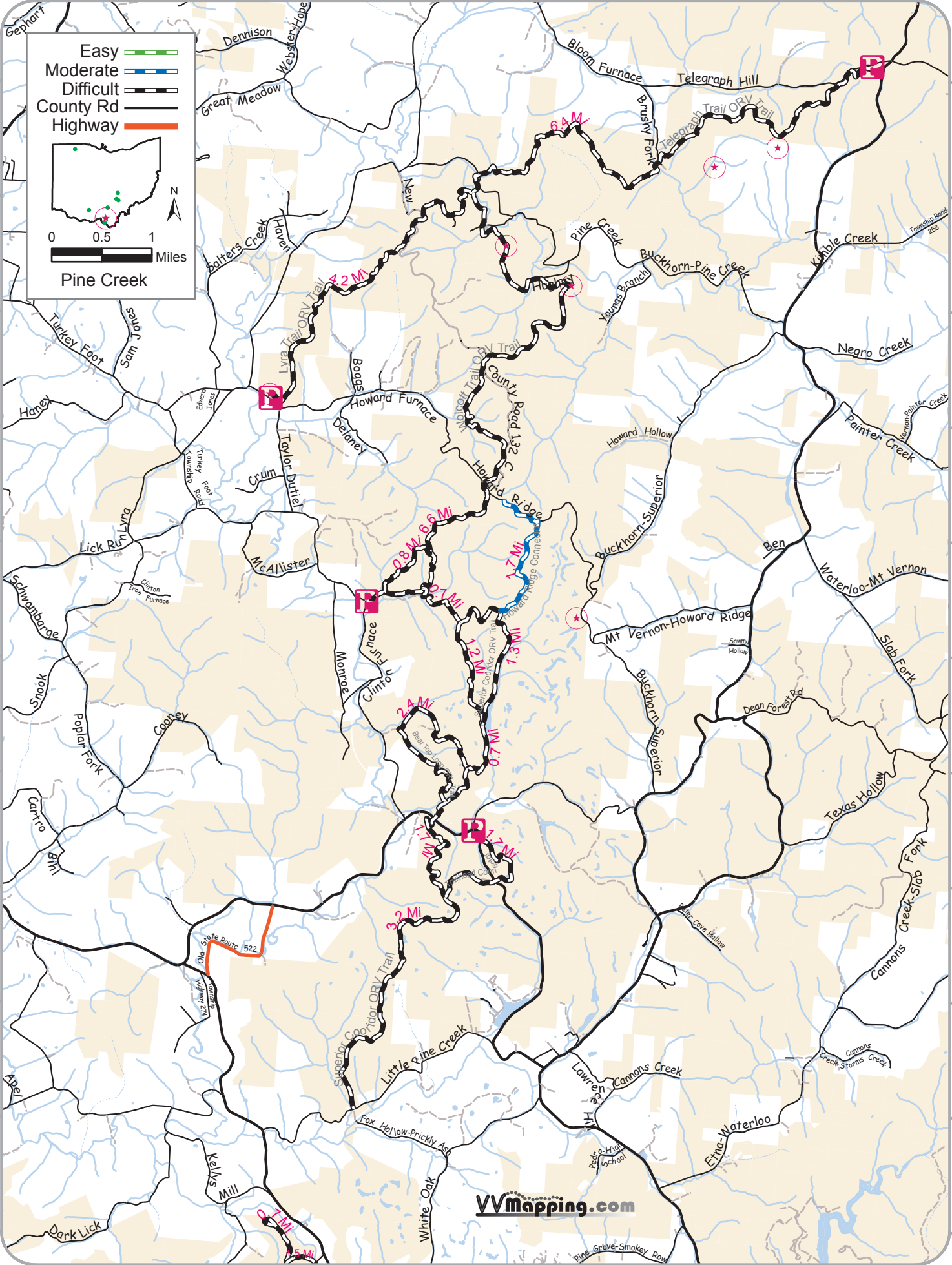
Moderate

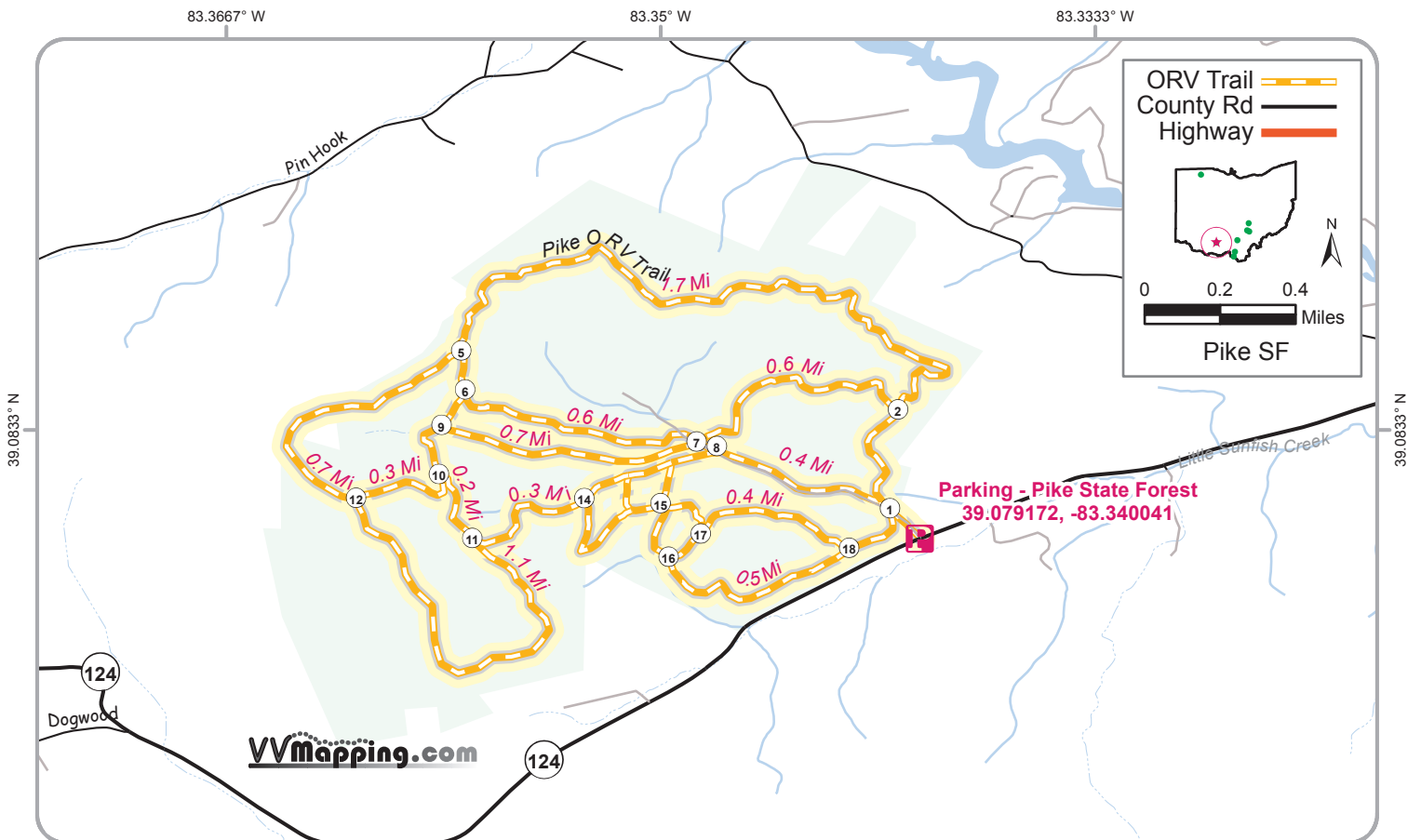
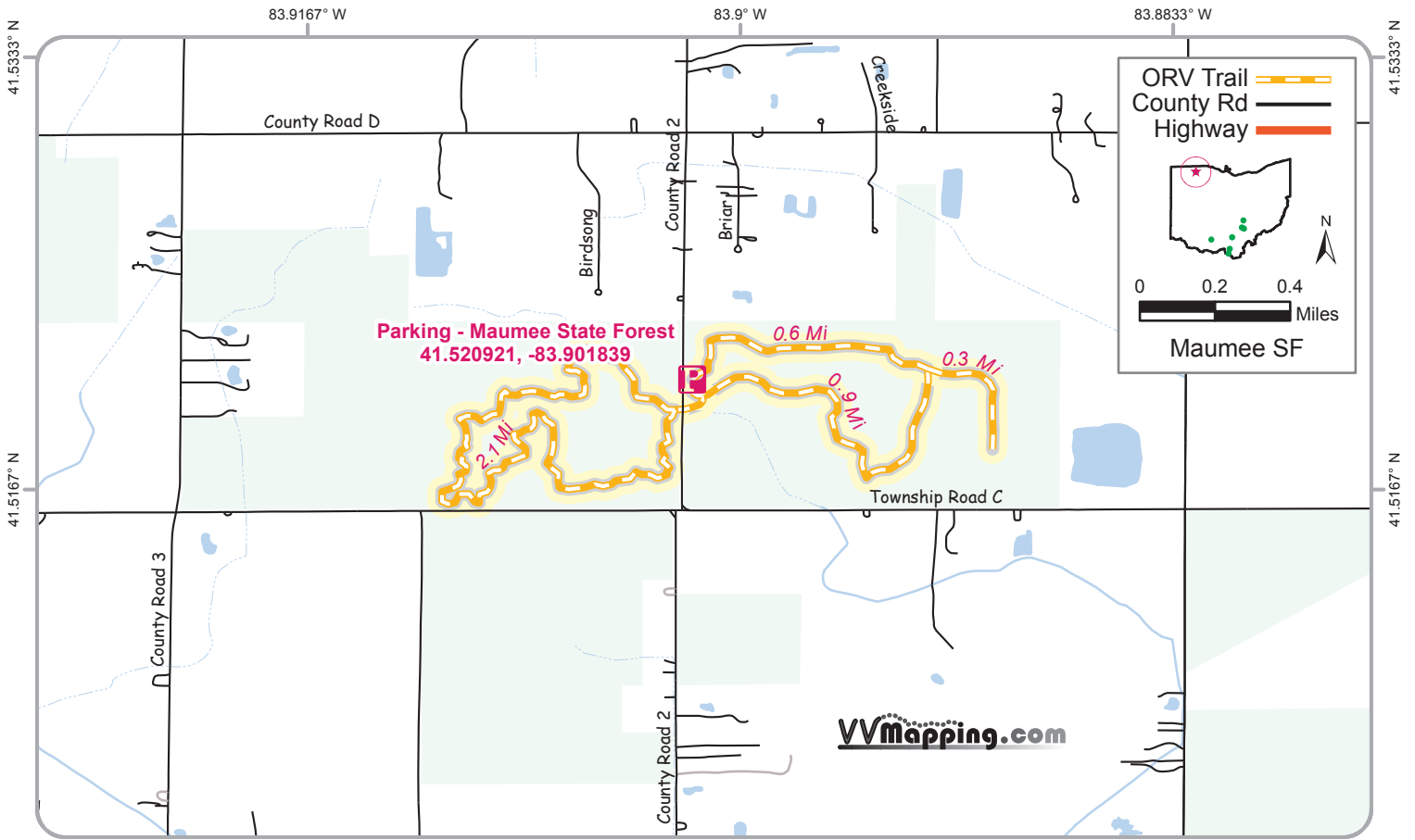
Difficult

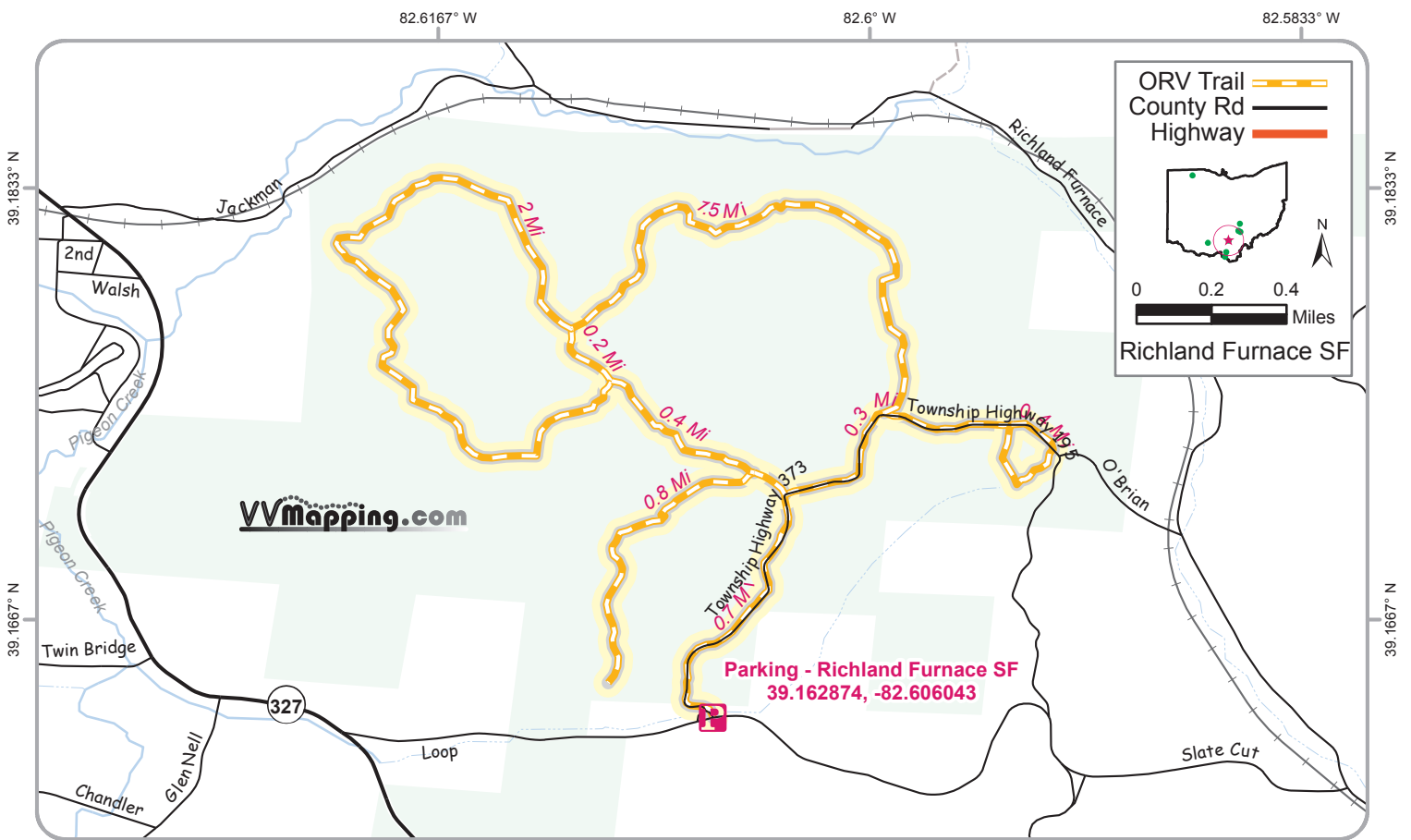
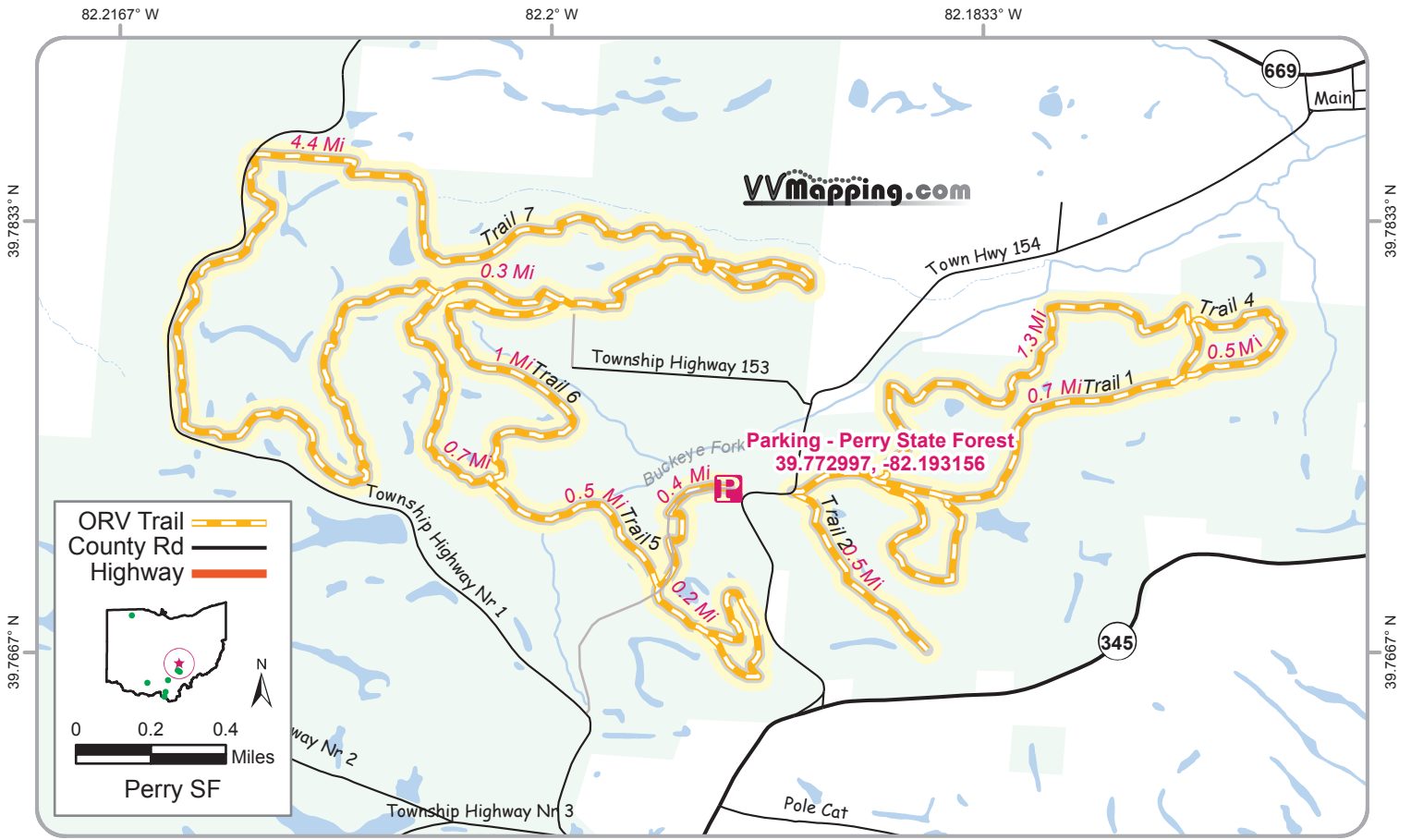
County Rd

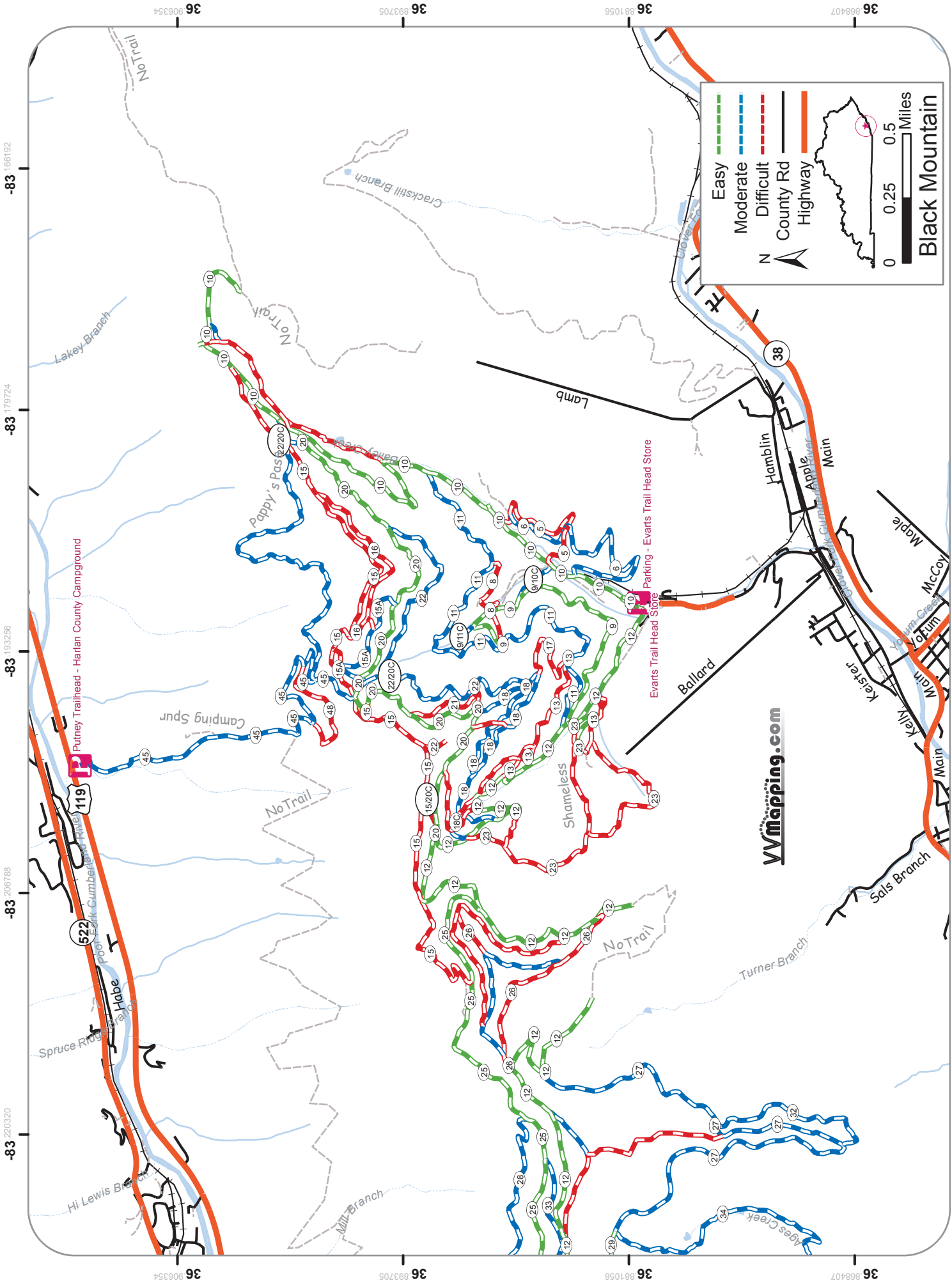
Highway

Pine Creek

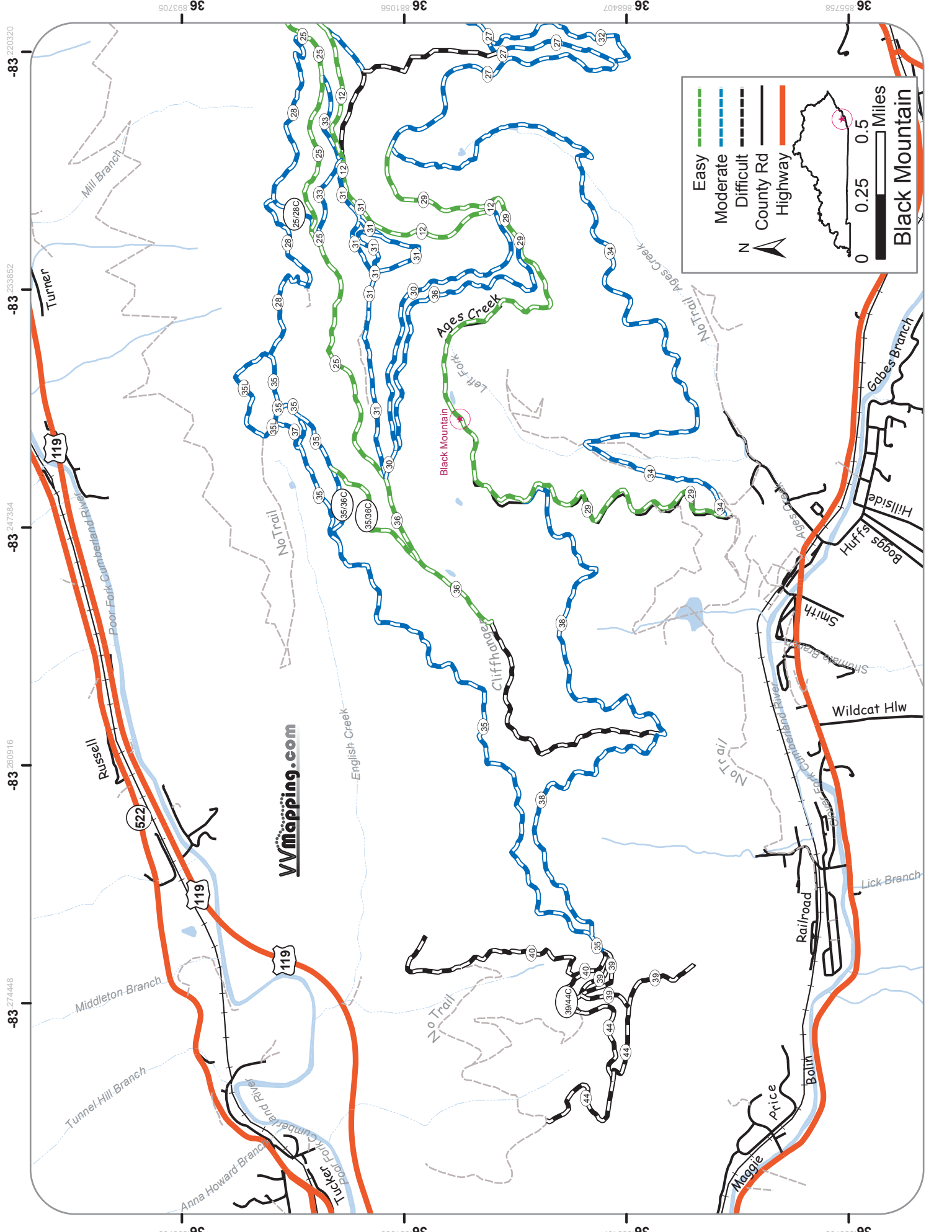








vvmapping.com



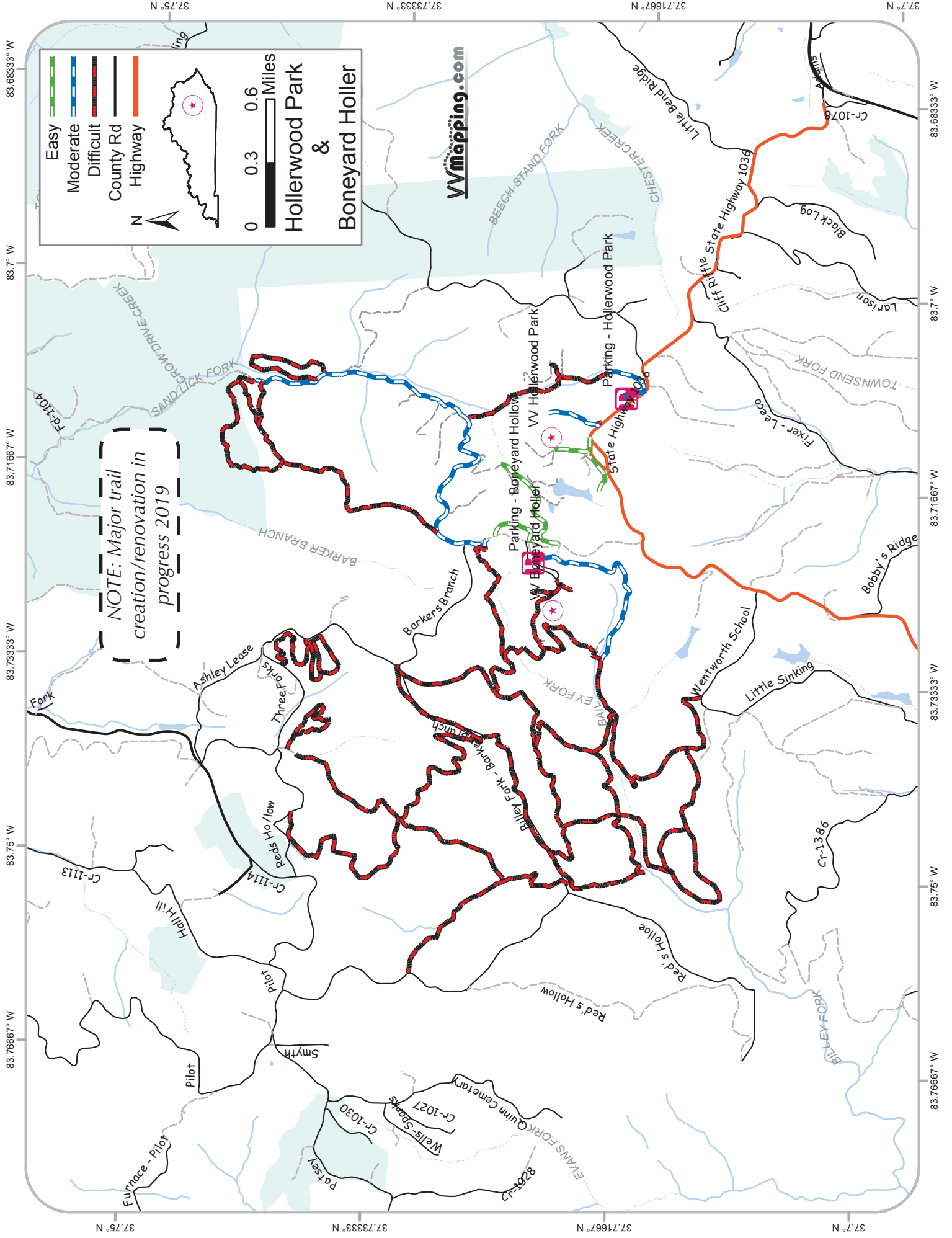
Legend

- Easy (Green dashed line)
- Moderate (Blue dashed line)
- Difficult (Black dashed line)
- County Rd (Thin black line)
- Highway (Thick orange line)

N (North Arrow)

0 0.25 0.5 Miles (Scale Bar)

Black Mountain



Easy
Moderate
Difficult
 County Rd
 Highway

Hollerwood Park & Boneyard Holler

0 0.3 0.6 Miles

N

vymapping.com

NOTE: Major trail creation/renovation in progress 2019

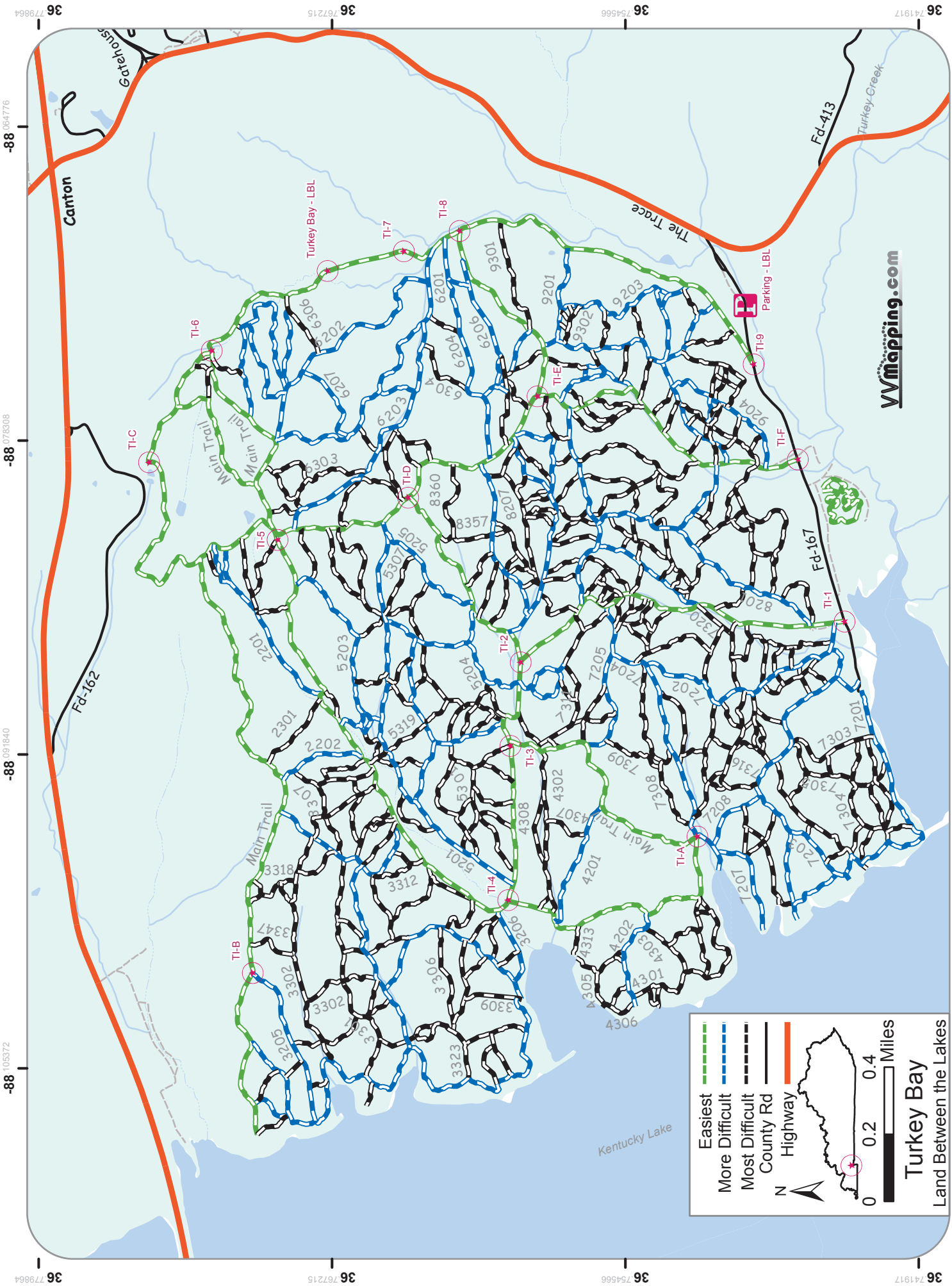
Parking - Boneyard Holler
 W Boneyard Holler
 VV Hollerwood Park
 Parking - Hollerwood Park

83.76667° W 83.75° W 83.73333° W 83.71667° W 83.7° W

83.76667° W 83.75° W 83.73333° W 83.71667° W 83.7° W

37.75° N 37.73333° N 37.71667° N 37.7° N

37.75° N 37.73333° N 37.71667° N 37.7° N

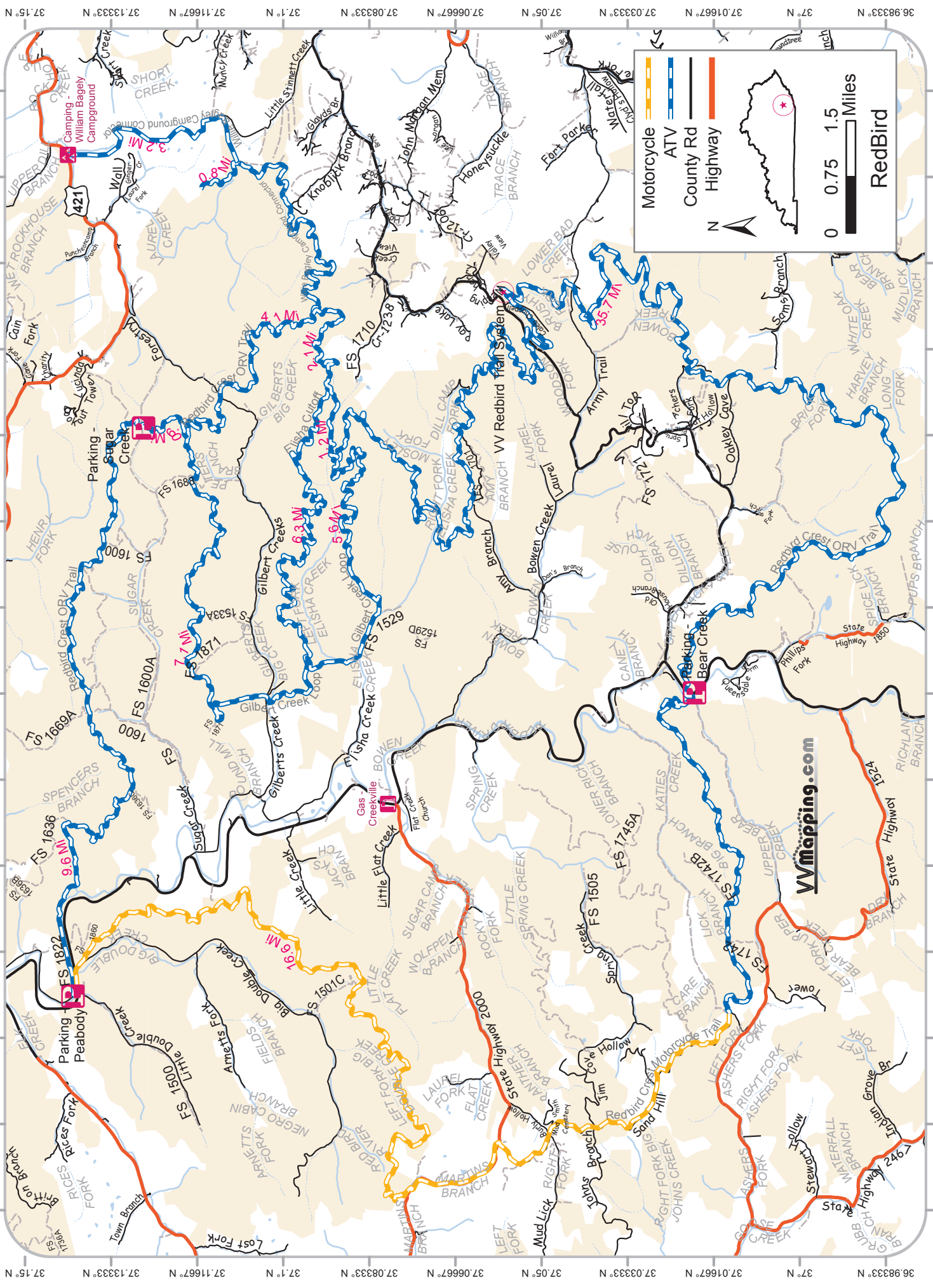


Wwmapping.com

— Easiest
— More Difficult
- - - Most Difficult
— County Rd
— Highway
 N

Miles
 0 0.2 0.4

Turkey Bay
 Land Between the Lakes



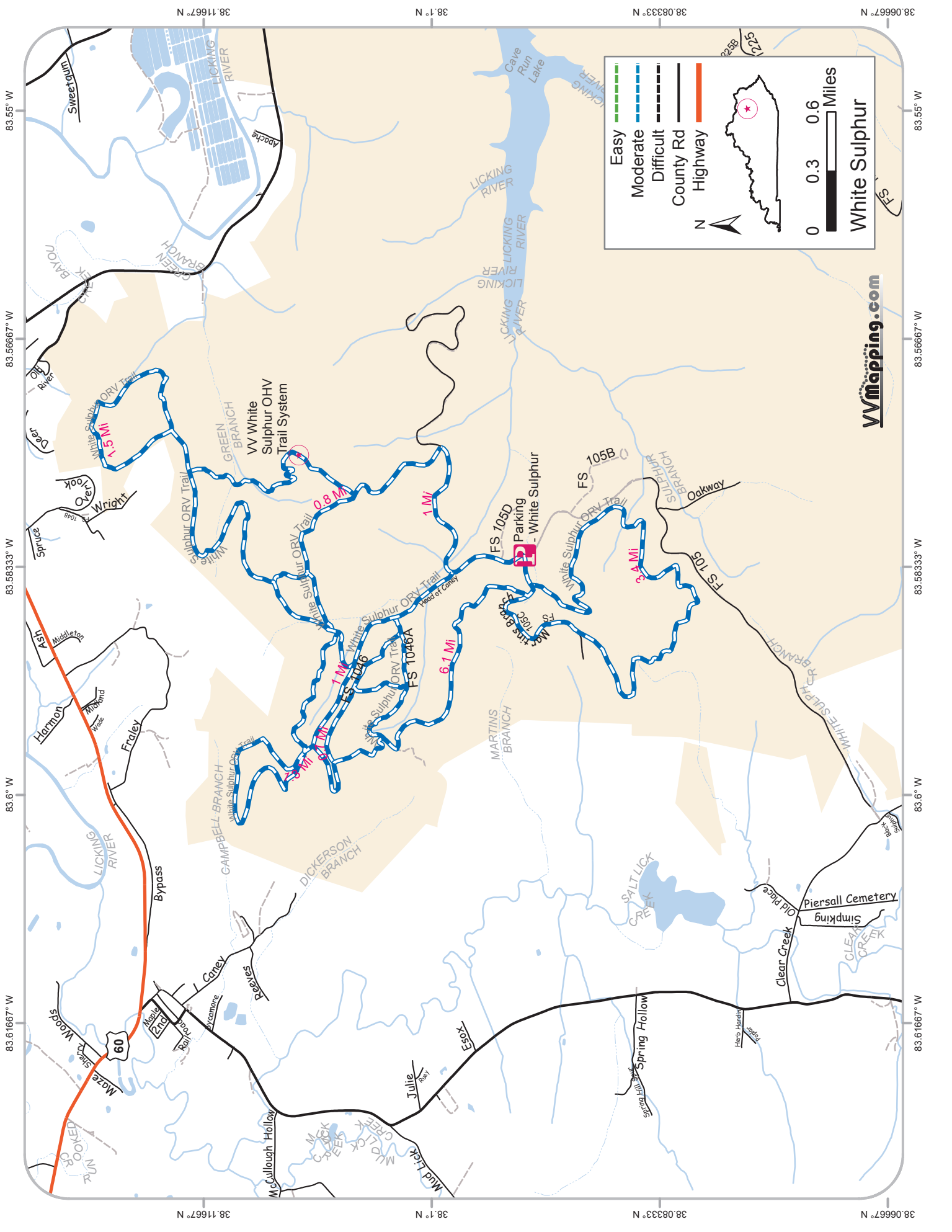
Motorcycle
ATV
County Rd
Highway

N

0 0.75 1.5 Miles

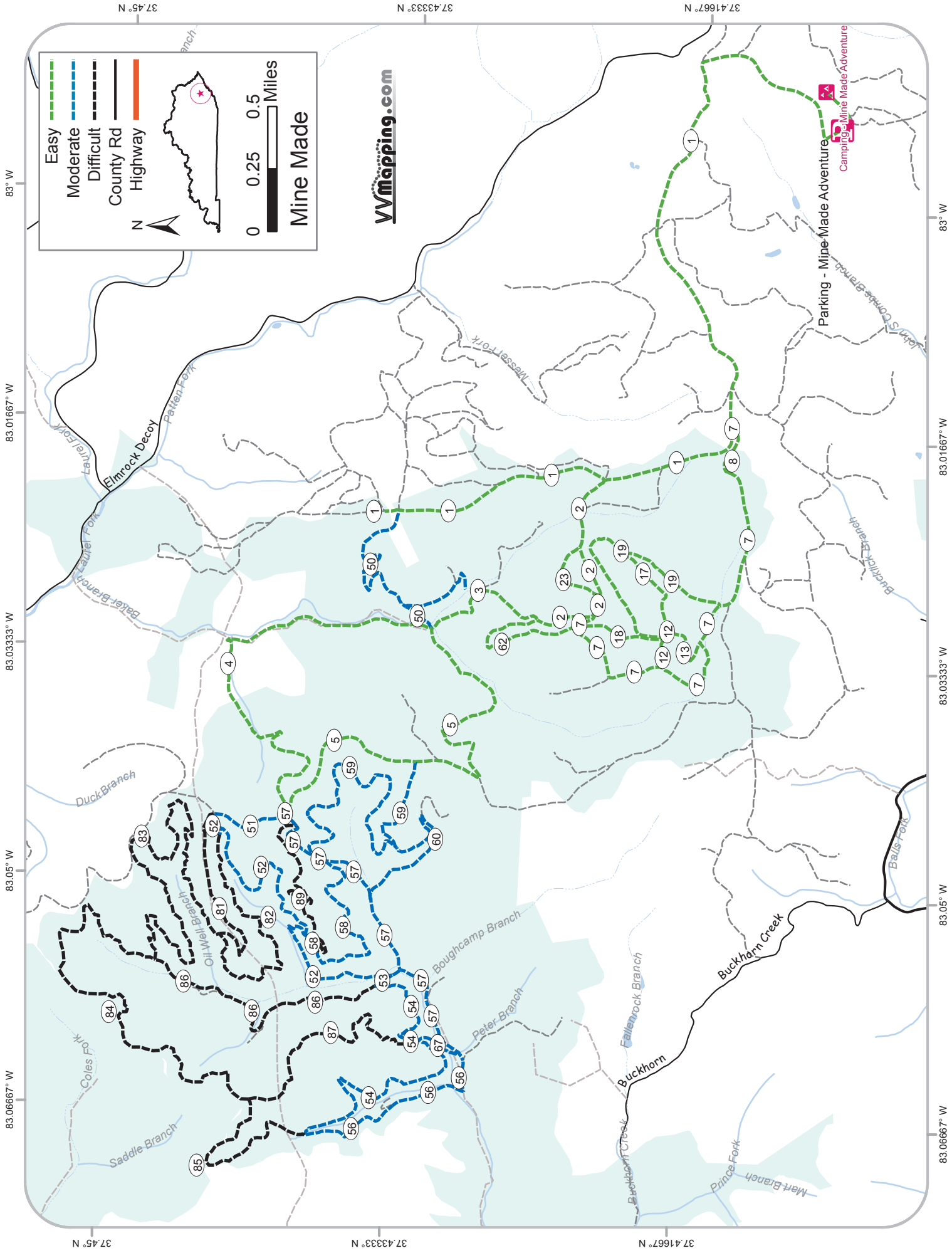
RedBird

VMmapping.com



VVMapping.com

White Sulphur



--- Easy
--- Moderate
--- Difficult
 County Rd
 Highway

N

0 0.25 0.5 Miles

Mine Made

VVMAPPING.COM

Parking - Mine Made Adventure
 Camping - Mine Made Adventure

83° W 83.01667° W 83.03333° W 83.05° W 83.06667° W

37.45° N 37.43333° N 37.41667° N

-84 546140

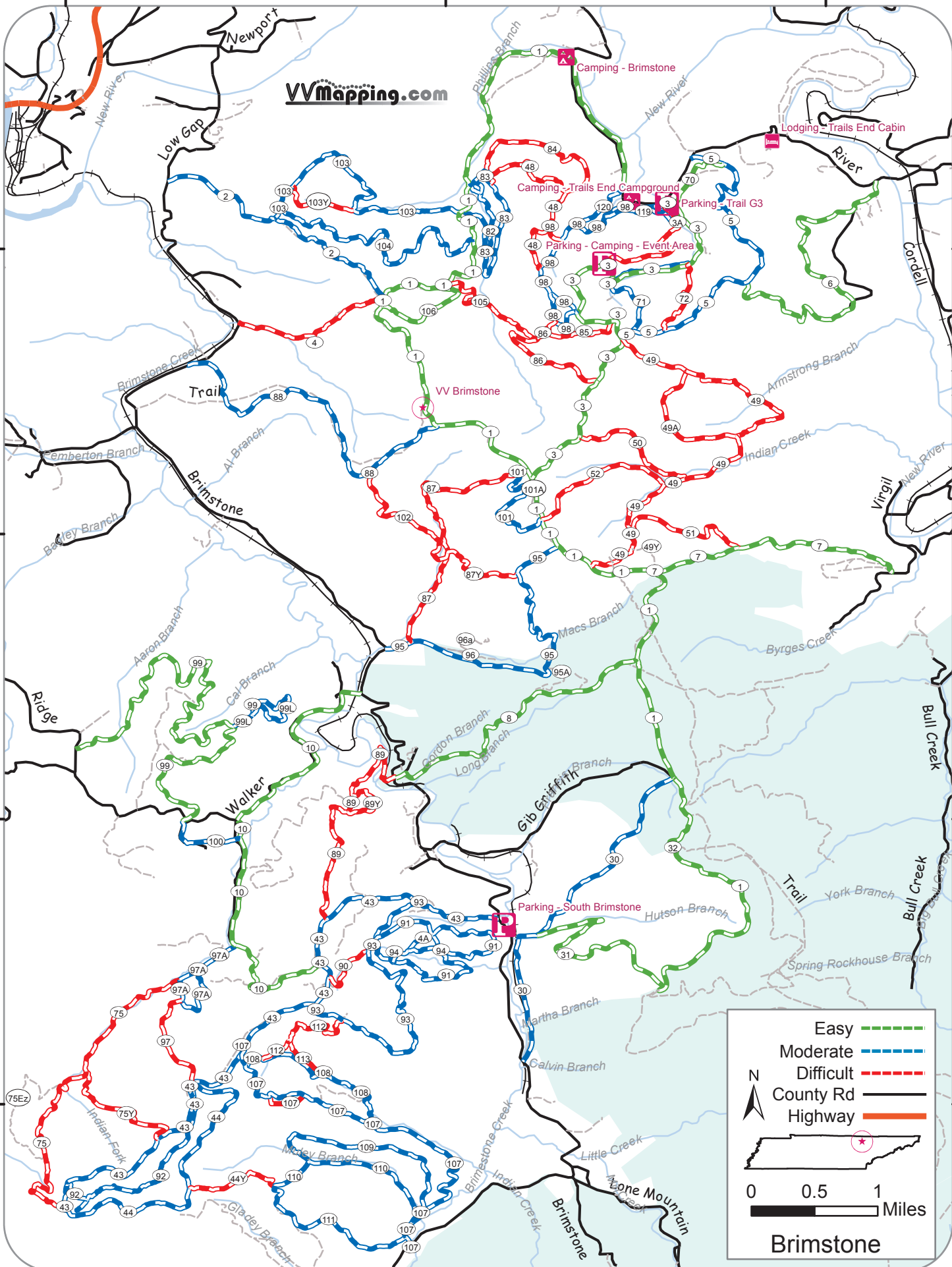
-84 502608

-84 459076

VVmapping.com

36 366555
36 333906
36 301257
36 268608

36 366555
36 333906
36 301257
36 268608



Easy
 Moderate
 Difficult
 County Rd
 Highway

0 0.5 1 Miles
Brimstone

-84.372012

-84.115544

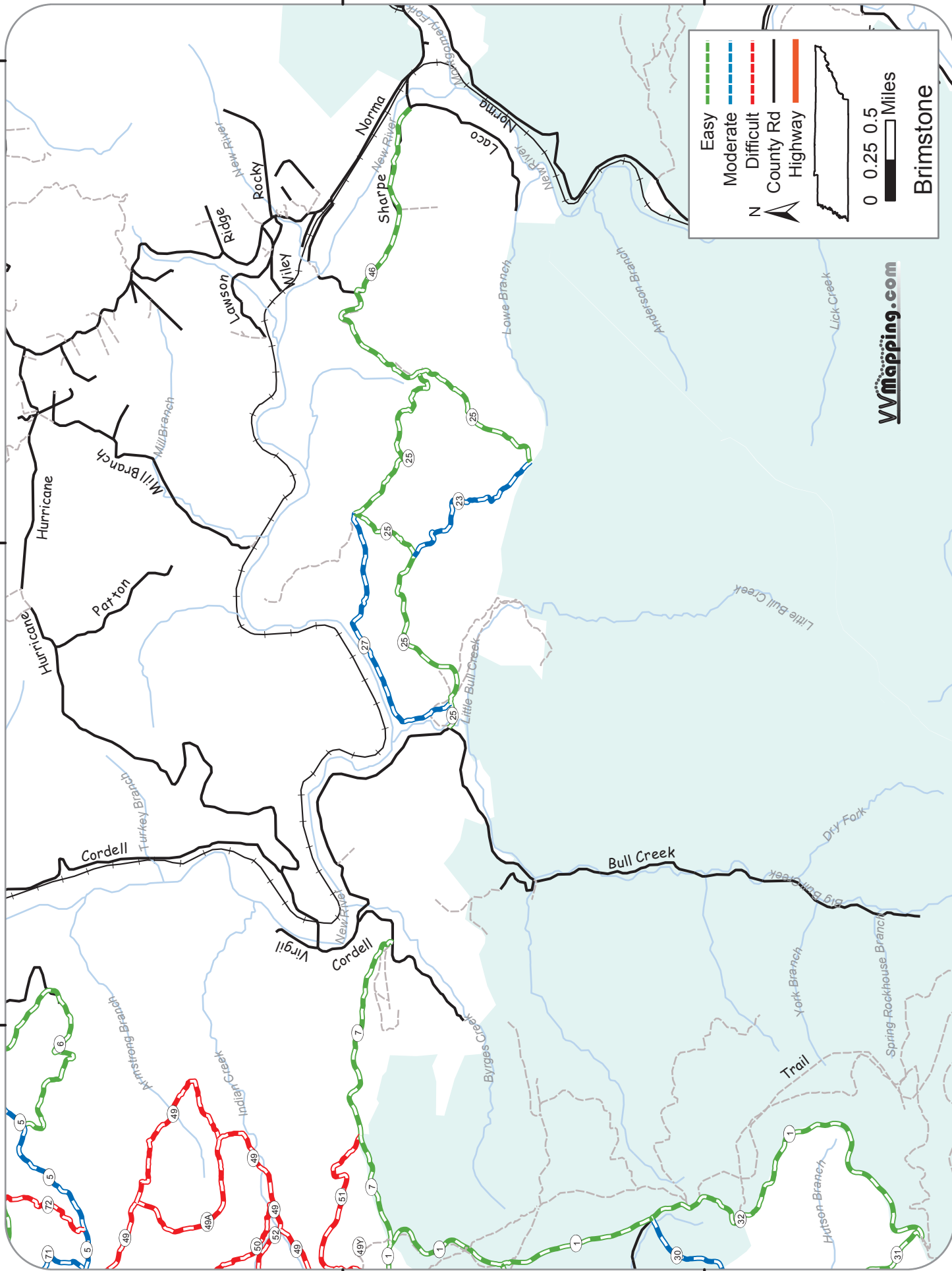
-84.459076

36 3033906

36 301257

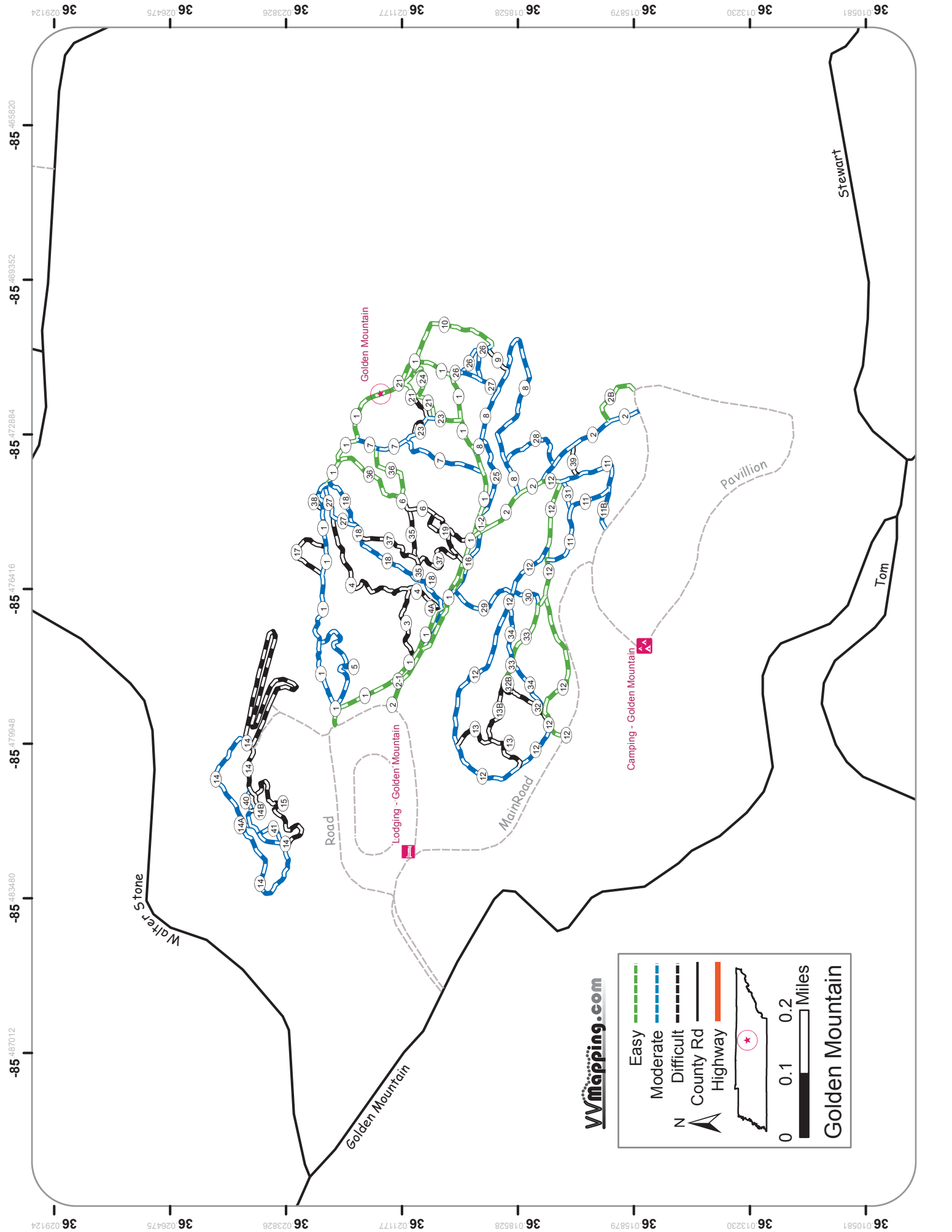
36 3033906

36 301257



VVMapping.com

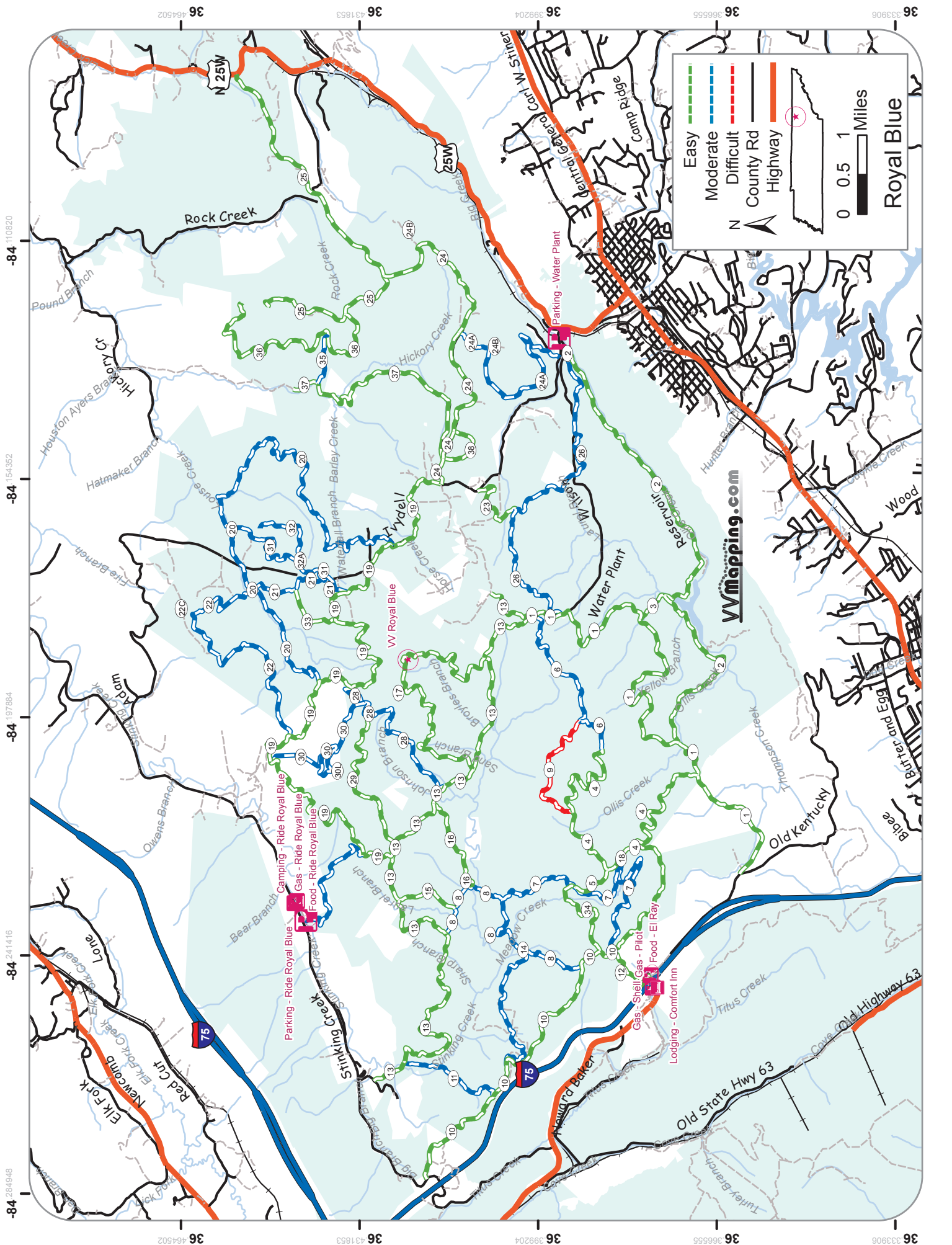
Brimstone

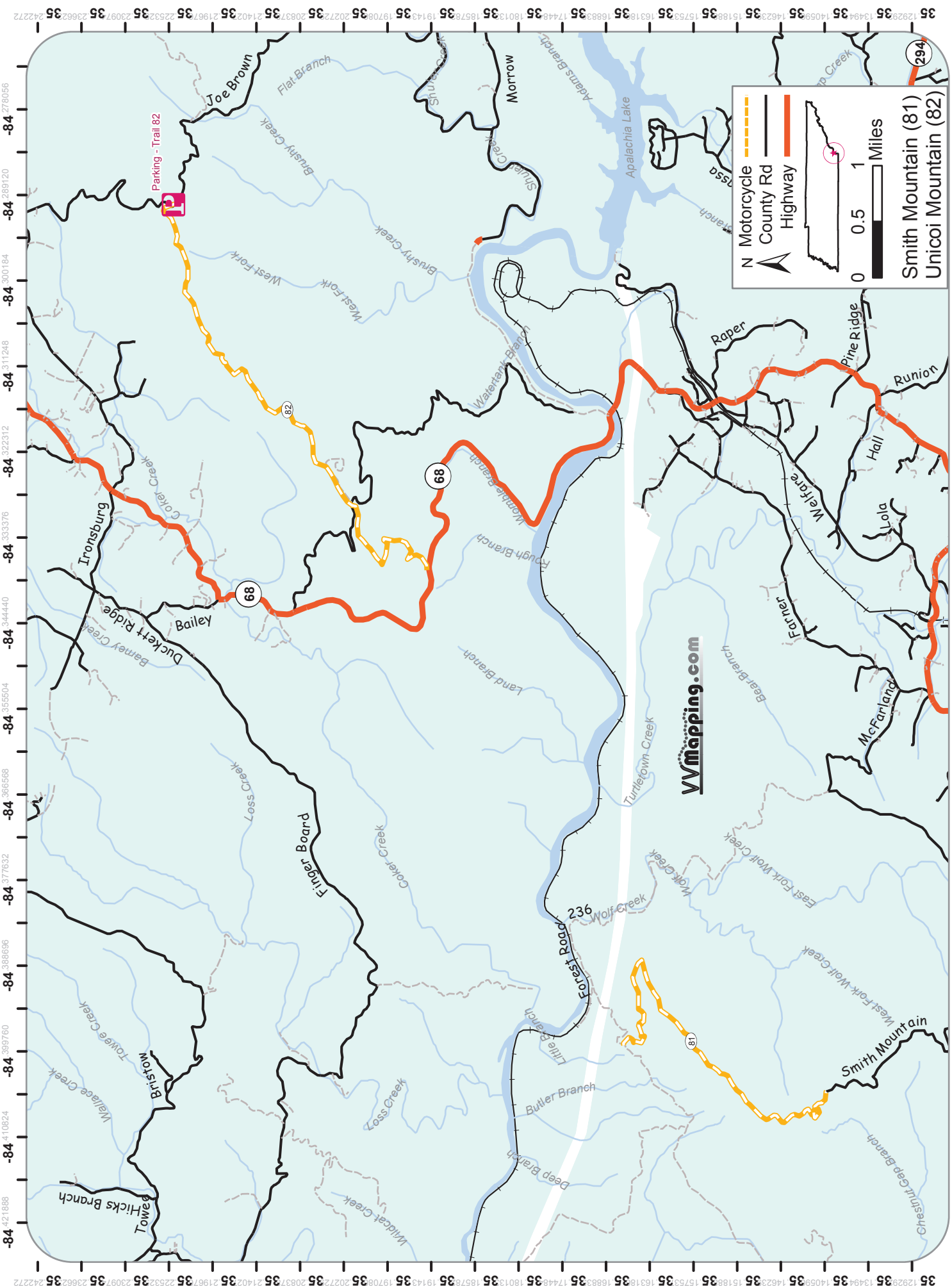


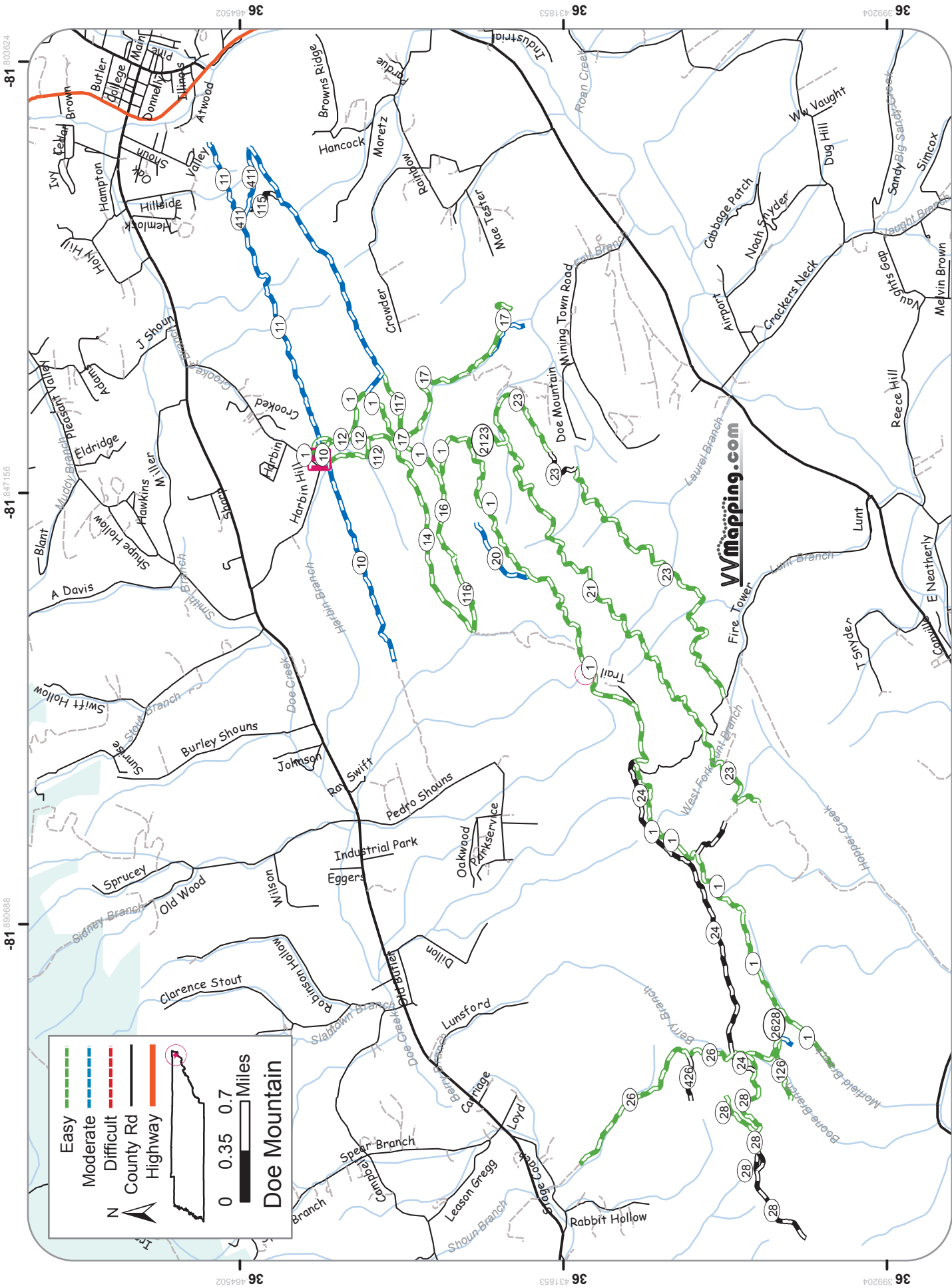
VVmapping.com

Easy
 Moderate
 Difficult
 N
 County Rd
 Highway
 Golden Mountain

0 0.1 0.2 Miles







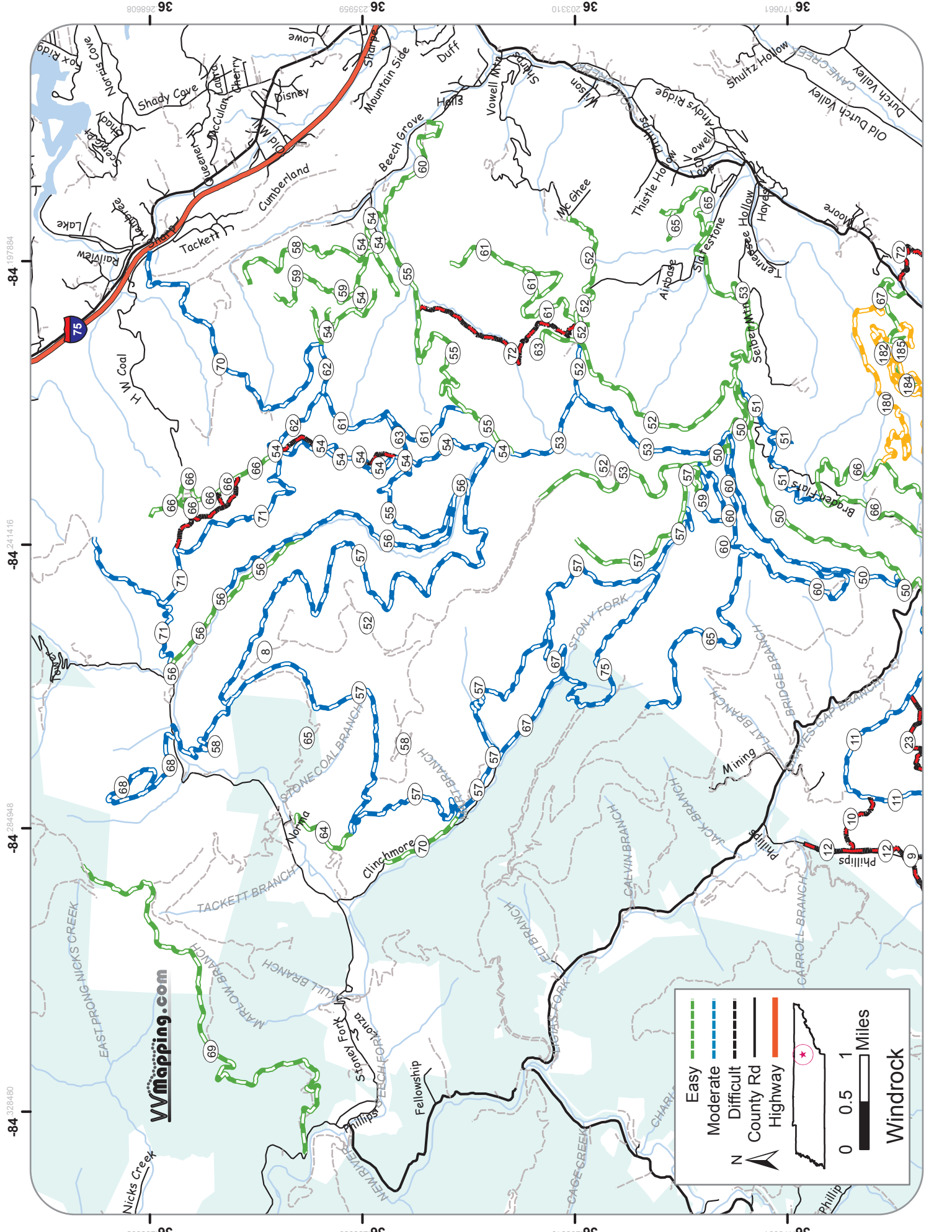
	Easy
	Moderate
	Difficult
	County Rd
	Highway
	Trail

N

0 0.35 0.7 Miles

Doe Mountain

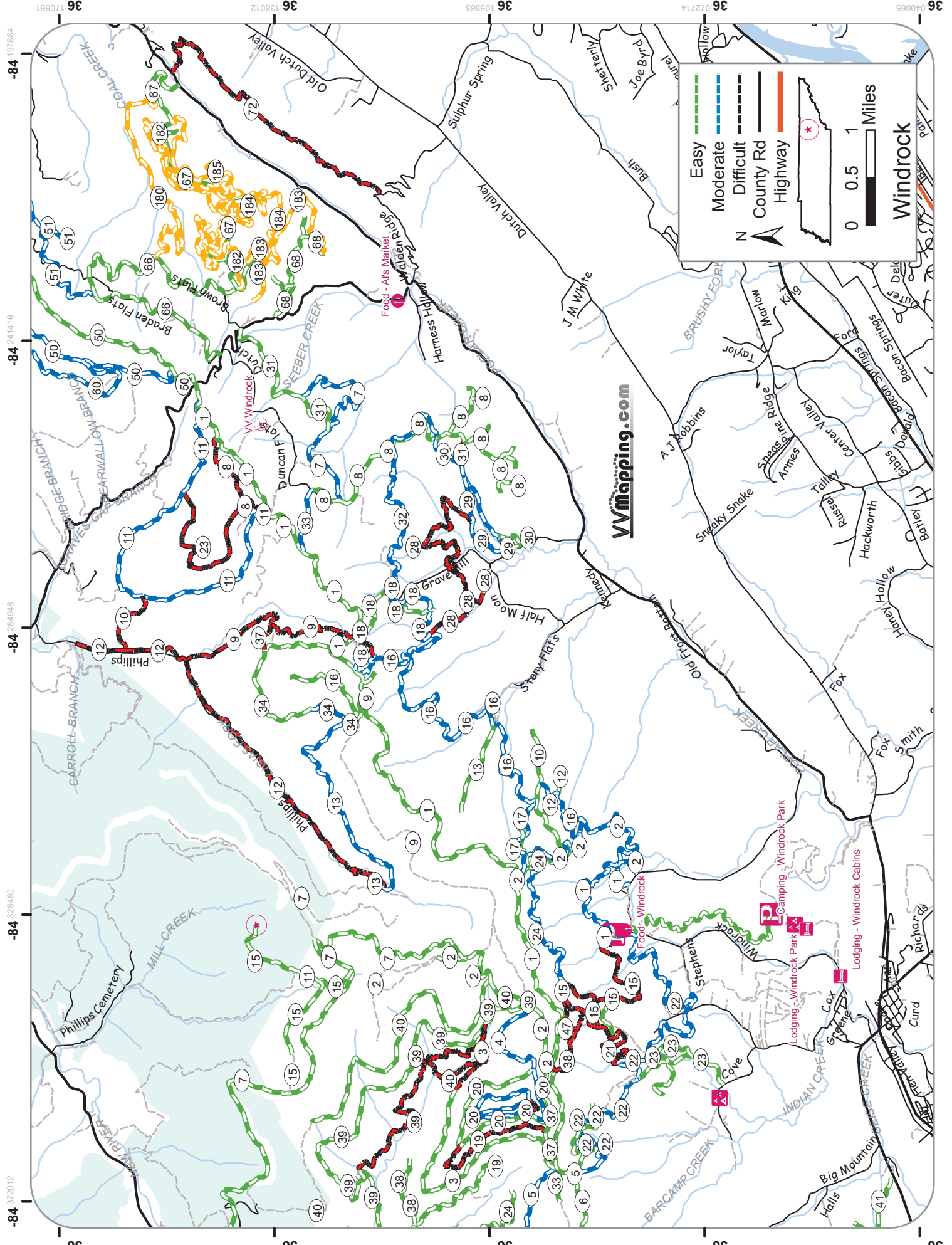
VVMapping.com



Wmapping.com

— Easy
— Moderate
— Difficult
 County Rd
 Highway
 *

0 0.5 1 Miles
Windrock



Legend

- Easy (Green dashed line)
- Moderate (Blue dashed line)
- Difficult (Red dashed line)
- County Rd (Black solid line)
- Highway (Orange solid line)

Scale

0 0.5 1 Miles

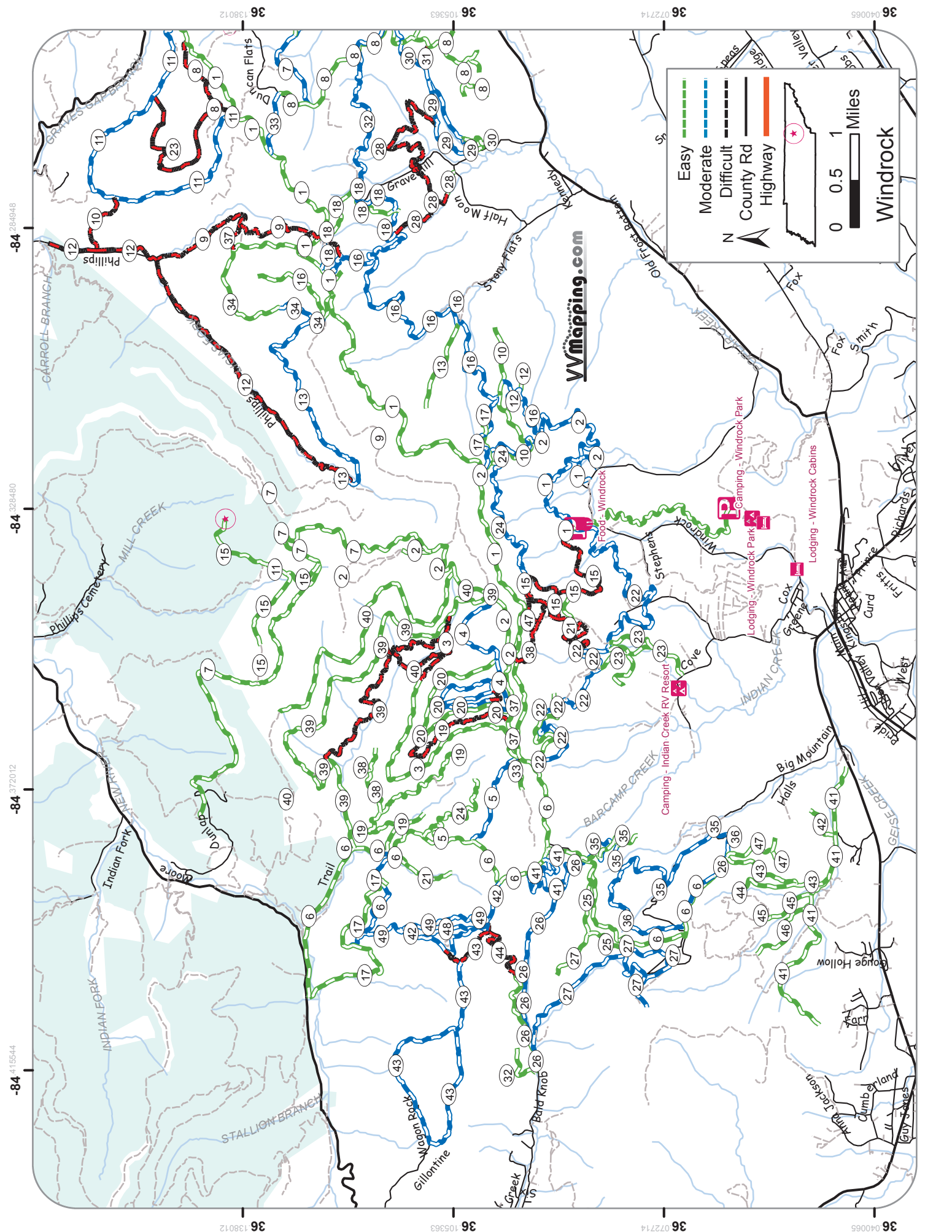
Windrock

Map includes a north arrow and a small inset map of the state of Arkansas with a red star indicating the location of Windrock.

VMmapping.com

Map Labels:

- Geographical Features: Mill Creek, Dutch Valley, Sulphur Spring, Seeger Creek, Dutch Valley, Half Moon, Stony Flats, Phillips Creek, Windrock, Indian Creek, Barcamp Creek, Mill Creek, Phillips Cemetery, Old Dutch Valley, Dutch Valley, Sulphur Spring, Seeger Creek, Dutch Valley, Half Moon, Stony Flats, Phillips Creek, Windrock, Indian Creek, Barcamp Creek, Mill Creek, Phillips Cemetery.
- Roads: Phillips, Phillips 12, Phillips 13, Phillips 15, Phillips 17, Phillips 18, Phillips 19, Phillips 20, Phillips 21, Phillips 22, Phillips 23, Phillips 24, Phillips 25, Phillips 26, Phillips 27, Phillips 28, Phillips 29, Phillips 30, Phillips 31, Phillips 32, Phillips 33, Phillips 34, Phillips 35, Phillips 36, Phillips 37, Phillips 38, Phillips 39, Phillips 40, Phillips 41, Phillips 42, Phillips 43, Phillips 44, Phillips 45, Phillips 46, Phillips 47, Phillips 48, Phillips 49, Phillips 50, Phillips 51, Phillips 52, Phillips 53, Phillips 54, Phillips 55, Phillips 56, Phillips 57, Phillips 58, Phillips 59, Phillips 60, Phillips 61, Phillips 62, Phillips 63, Phillips 64, Phillips 65, Phillips 66, Phillips 67, Phillips 68, Phillips 69, Phillips 70, Phillips 71, Phillips 72, Phillips 73, Phillips 74, Phillips 75, Phillips 76, Phillips 77, Phillips 78, Phillips 79, Phillips 80, Phillips 81, Phillips 82, Phillips 83, Phillips 84, Phillips 85, Phillips 86, Phillips 87, Phillips 88, Phillips 89, Phillips 90, Phillips 91, Phillips 92, Phillips 93, Phillips 94, Phillips 95, Phillips 96, Phillips 97, Phillips 98, Phillips 99, Phillips 100.
- Other: Windrock, Windrock Park, Windrock Camp, Windrock Cabins, Windrock Lodge, Windrock Restaurant, Windrock Store, Windrock Gas Station, Windrock Post Office, Windrock School, Windrock Church, Windrock Cemetery, Windrock Park, Windrock Camp, Windrock Cabins, Windrock Lodge, Windrock Restaurant, Windrock Store, Windrock Gas Station, Windrock Post Office, Windrock School, Windrock Church, Windrock Cemetery.



-84 264048

-84 328480

-84 372012

-84 415544

36 138012

36 105363

36 072714

36 040065

36 138012

36 105363

36 072714

36 040065

vwmapping.com

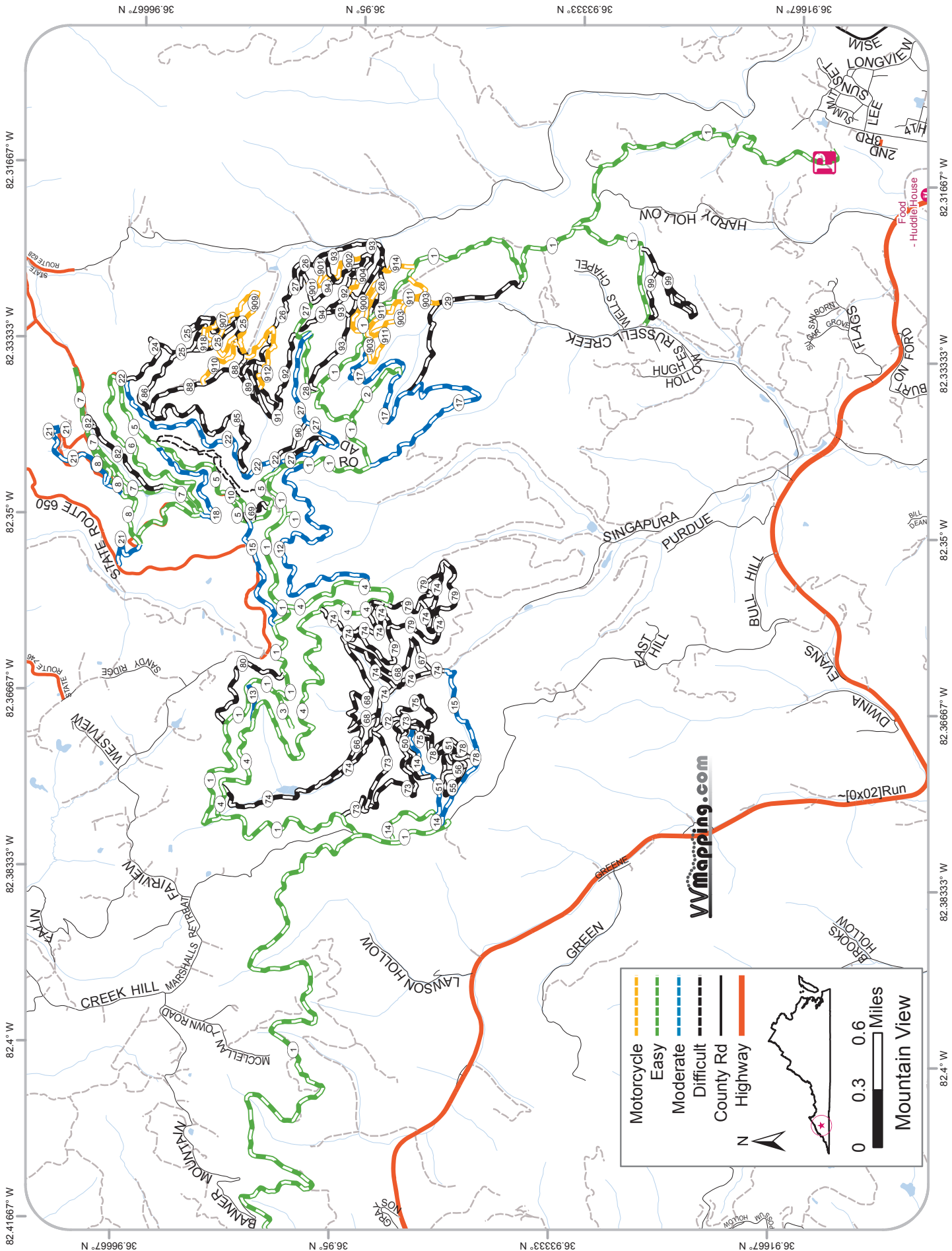
Legend:

- Easy (Green dashed line)
- Moderate (Blue dashed line)
- Difficult (Red dashed line)
- County Rd (Black solid line)
- Highway (Orange solid line)
- Windrock (Black outline with star)

Scale: 0 0.5 1 Miles

North Arrow

Camping - Windrock Park
Lodging - Windrock Cabins
Camping - Indian Creek RV Resort
Food - Windrock
Lodging - Windrock Park

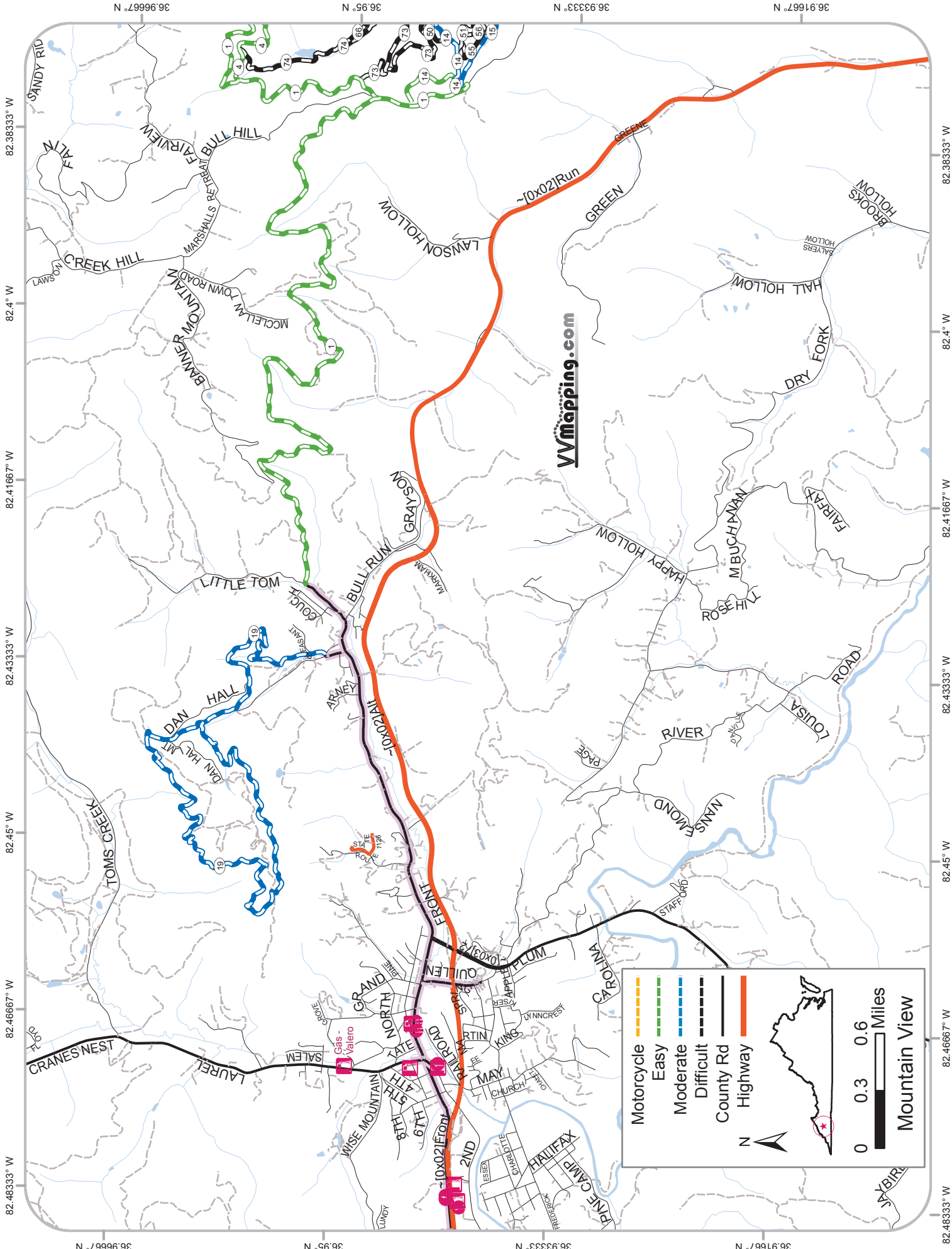


	Motorcycle
	Easy
	Moderate
	Difficult
	County Rd
	Highway

0 0.3 0.6 Miles
Mountain View

www.vvmapping.com

36.91667° N 82.41667° W 82.31667° W
 36.93333° N 82.33333° W 82.35° W
 36.95° N 82.36667° W 82.38333° W
 36.96667° N 82.4° W 82.38333° W
 36.91667° N 82.4° W 82.38333° W
 36.93333° N 82.33333° W 82.35° W
 36.95° N 82.36667° W 82.38333° W
 36.96667° N 82.41667° W 82.31667° W

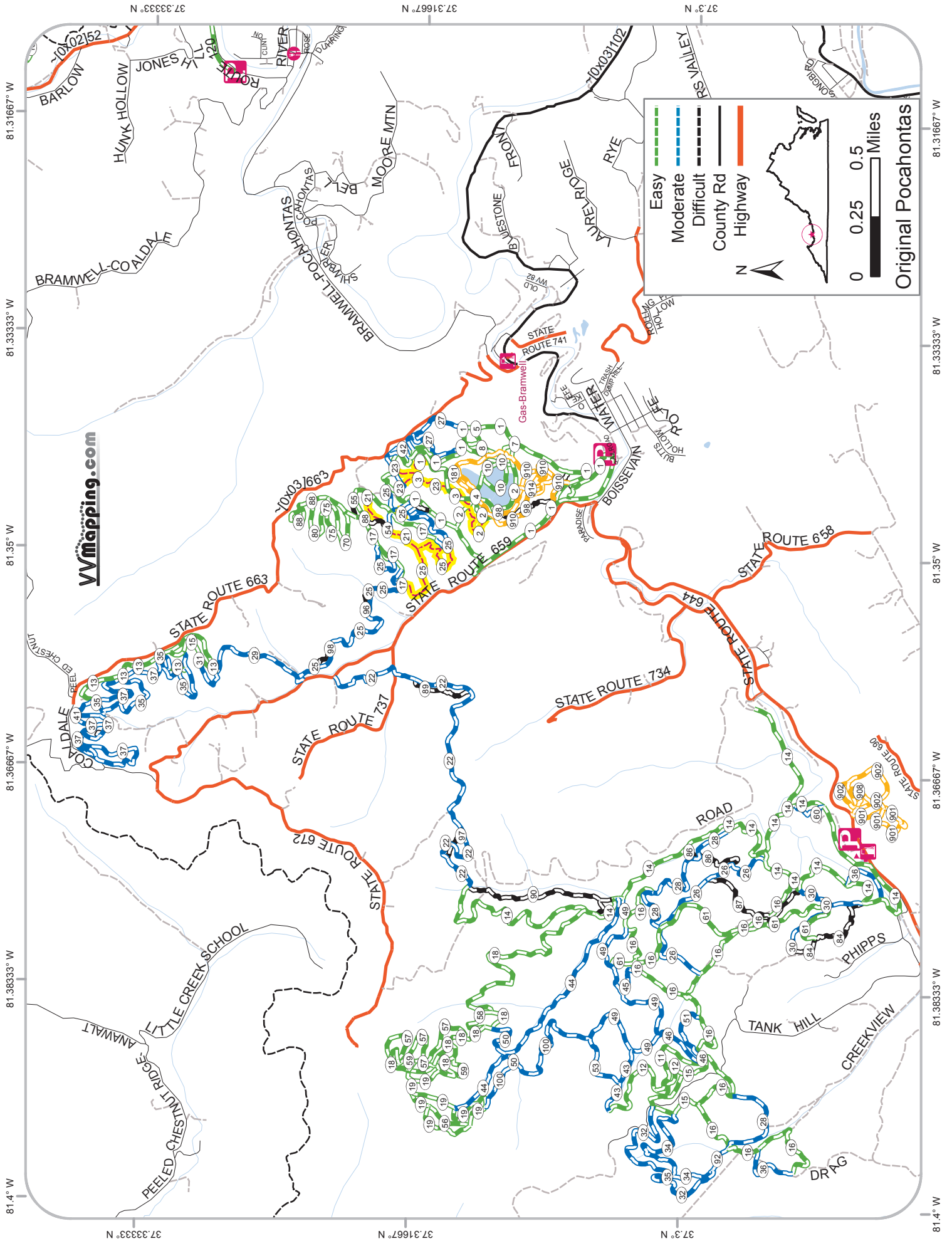


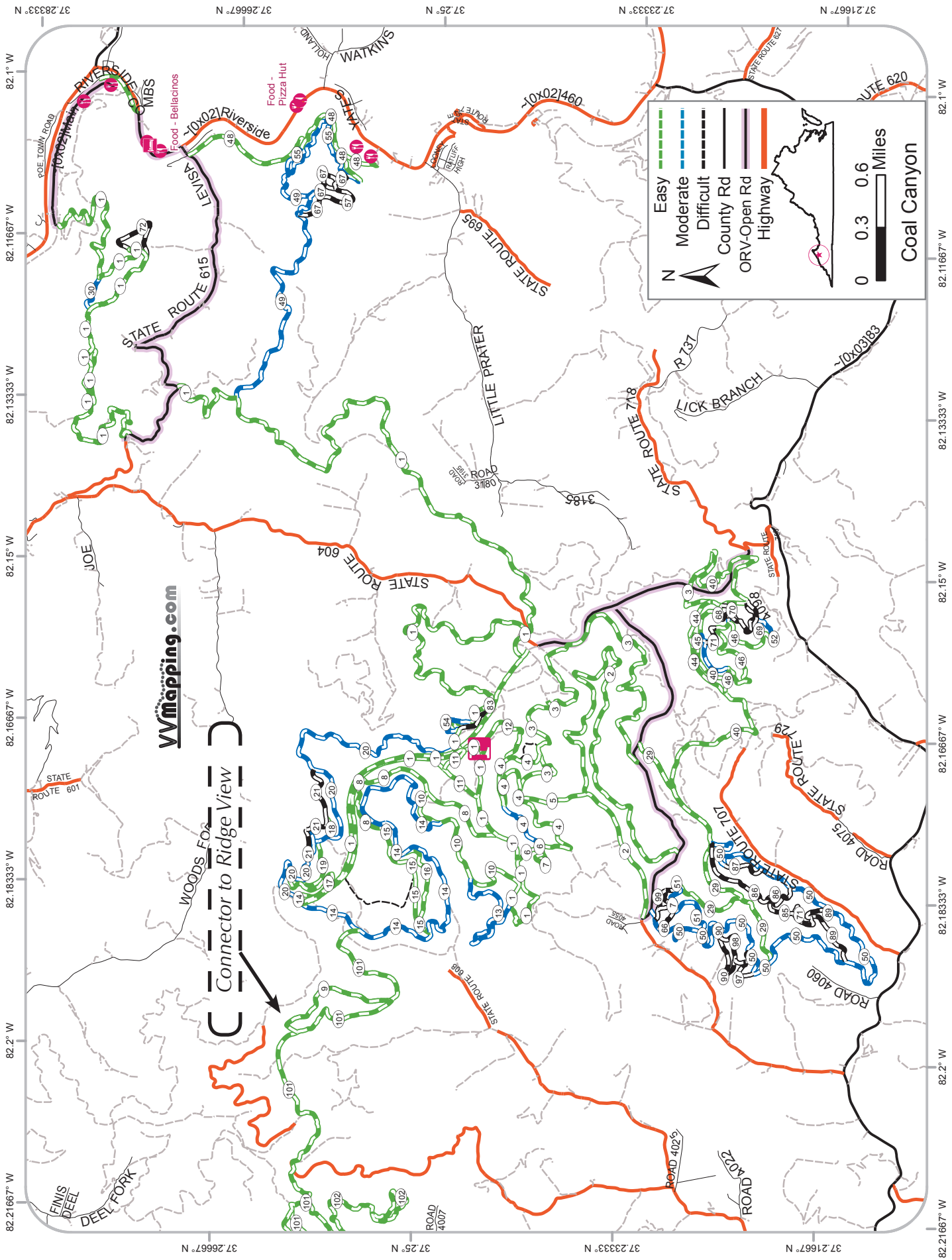
— Motorcycle
— Easy
— Moderate
- - - Difficult
 County Rd
 Highway

N

 0 0.3 0.6 Miles
Mountain View

VMmapping.com





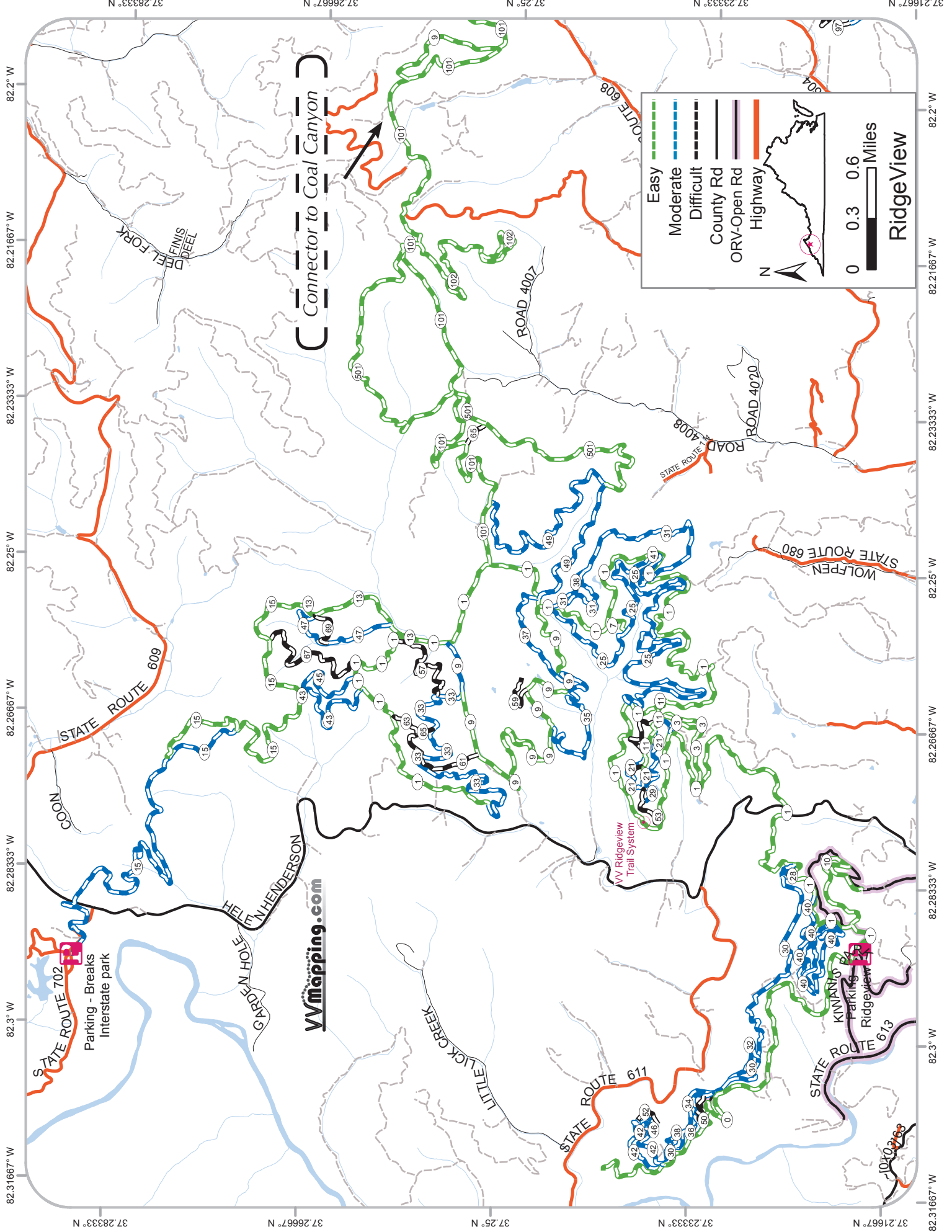
vwmapping.com

Connector to Ridge View

Easy
 Moderate
 Difficult
 County Rd
 ORV-Open Rd
 Highway

0 0.3 0.6 Miles

Coal Canyon



Legend

- Easy (Green dashed line)
- Moderate (Blue dashed line)
- Difficult (Black dashed line)
- County Rd (Black solid line)
- ORV-Open Rd (Purple solid line)
- Highway (Orange solid line)

Scale: 0 0.3 0.6 Miles

North Arrow

RidgeView

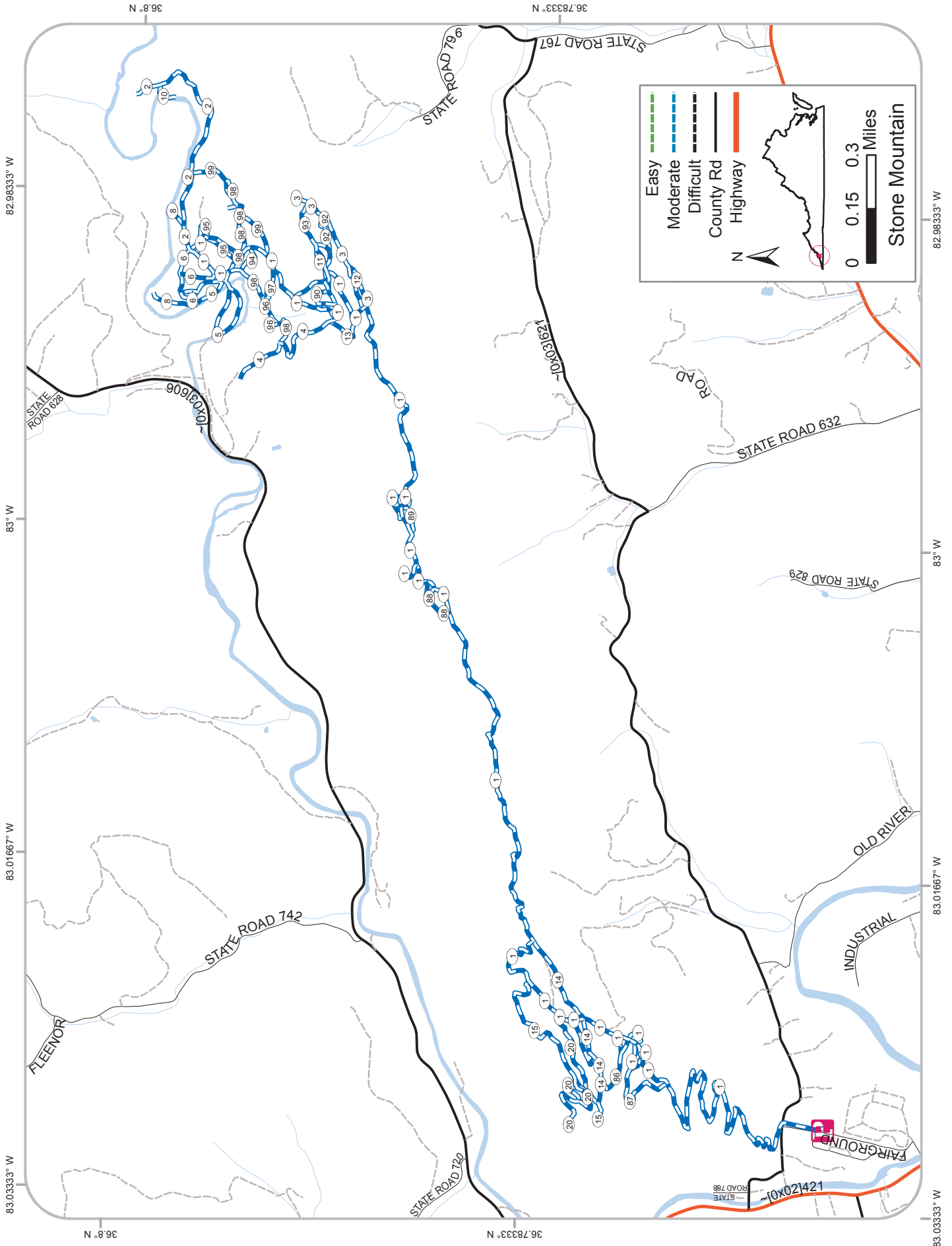
Connector to Coal Canyon

Parking - Breaks Interstate park

Parking Ridgeview

vvmapping.com

VV Ridgeview Trail System



82.98333° W

83° W

83.01667° W

83.03333° W

36.8° N

36.8° N

36.78333° N

36.78333° N

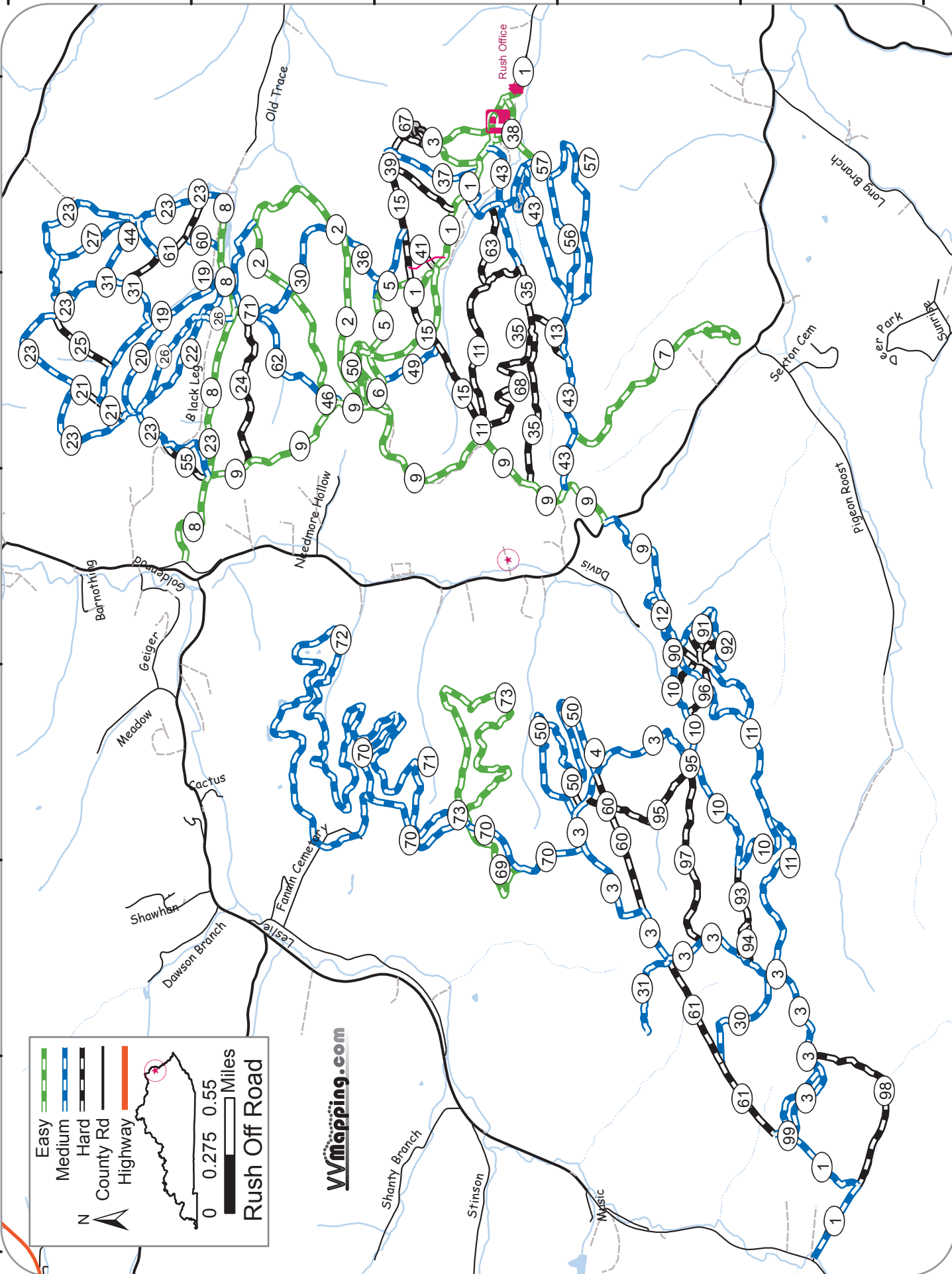
82.98333° W

83° W

83.01667° W

83.03333° W

38 348340
38 335691
38 323042
38 310393
38 297744
38 285095
-82 746700
-82 760232
-82 773764
-82 787296
-82 800828
-82 814360
38 348340
38 335691
38 323042
38 310393
38 297744
38 285095



VVMAPPING.COM

80.96667° W

80.95° W

34.48333° N

34.48333° N

34.46667° N

34.46667° N

34.45° N

34.45° N

80.96667° W

80.95° W

Hogfork Branch

Camp Welfare

Big Waterree Creek

Indian Hook

Horse Branch

River

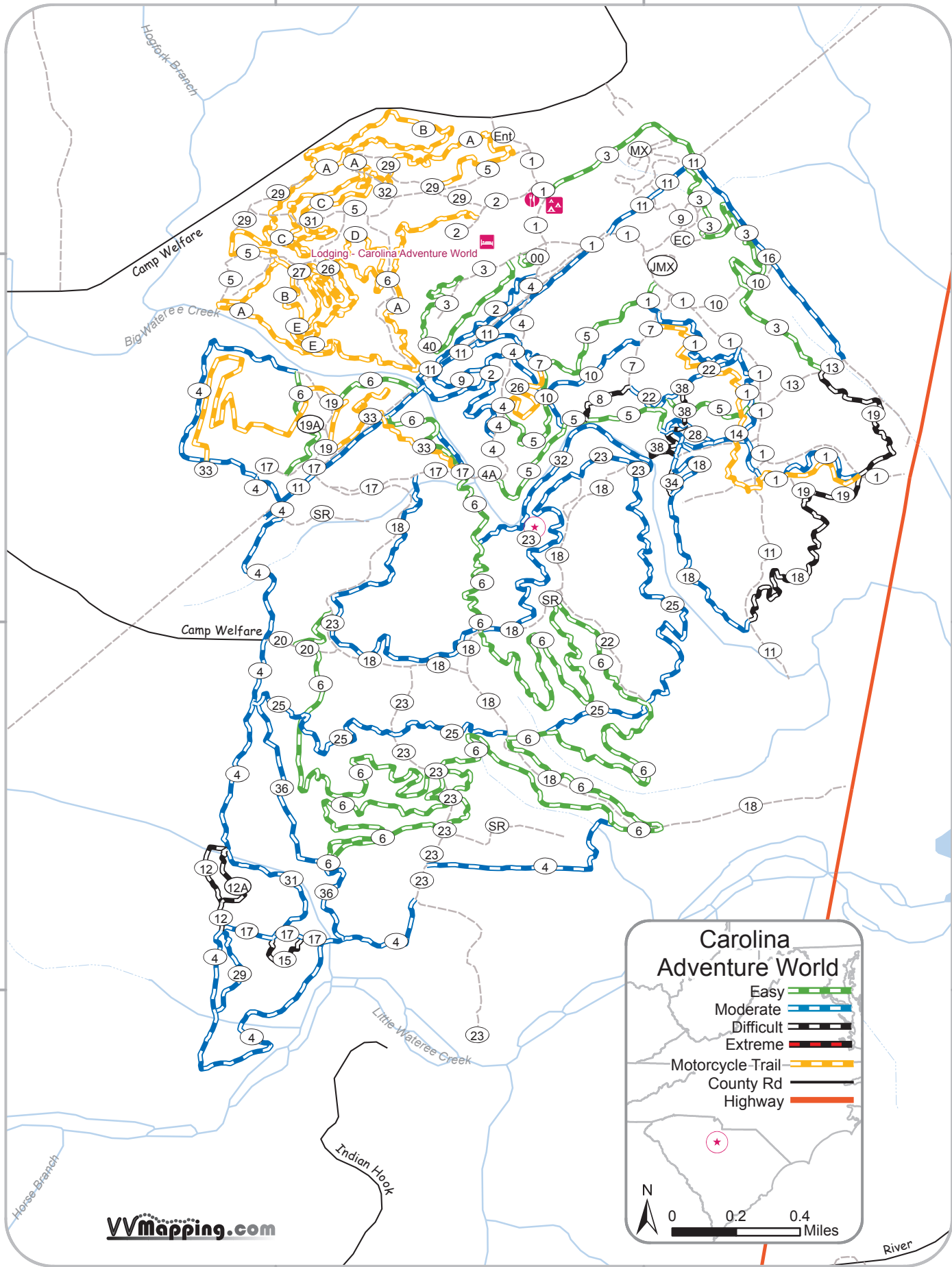
Lodging - Carolina Adventure World

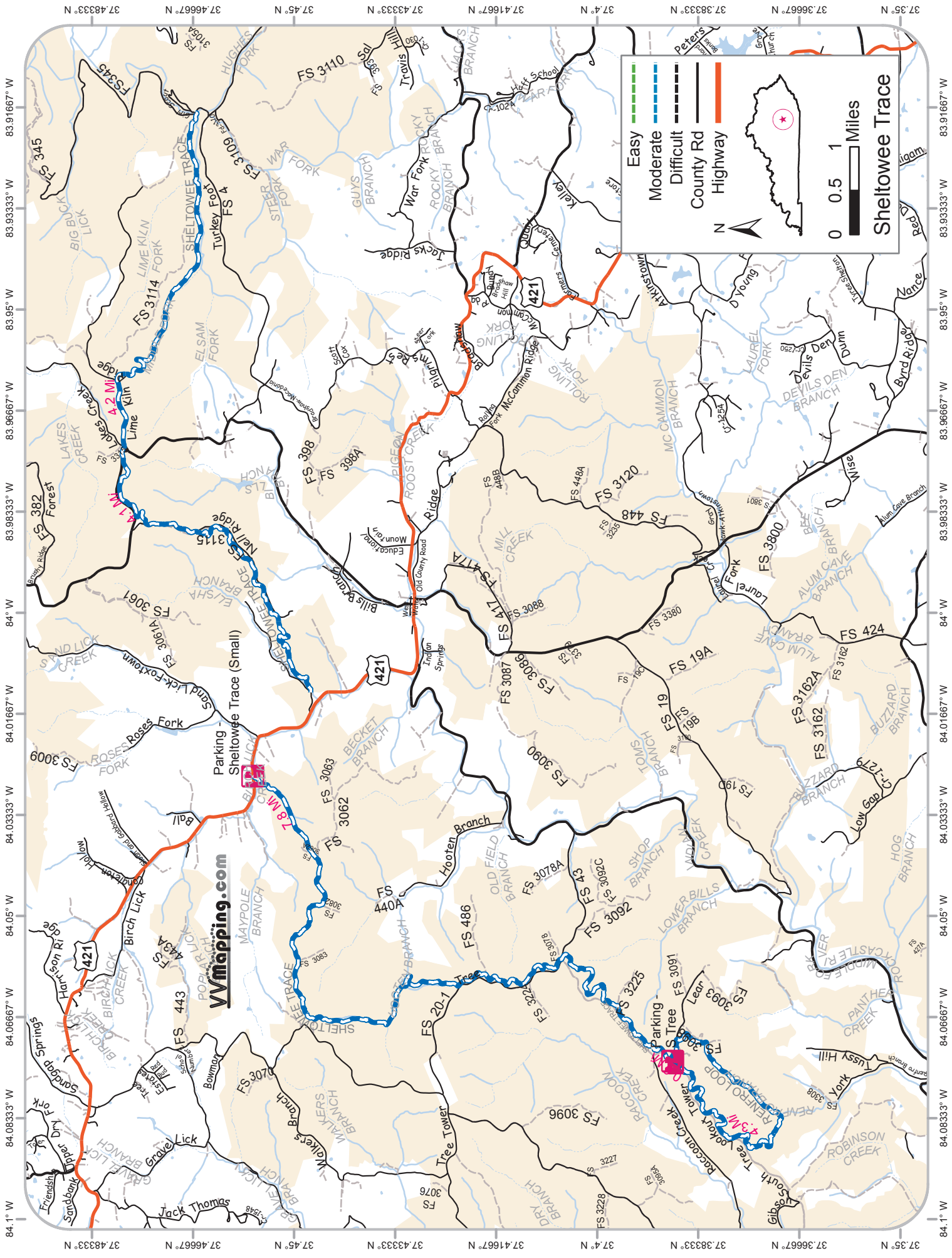
Carolina Adventure World

- Easy
- Moderate
- Difficult
- Extreme
- Motorcycle Trail
- County Rd
- Highway

N
0 0.2 0.4 Miles

VVmapping.com





Shelton Trace

- Easy
- Moderate
- Difficult
- County Rd
- Highway

0 0.5 1 Miles

N

Wmapping.com

Parking
Shelton Trace (Small)

Parking
S. Tree

4.2 Miles

4.1 Miles

7.8 Miles

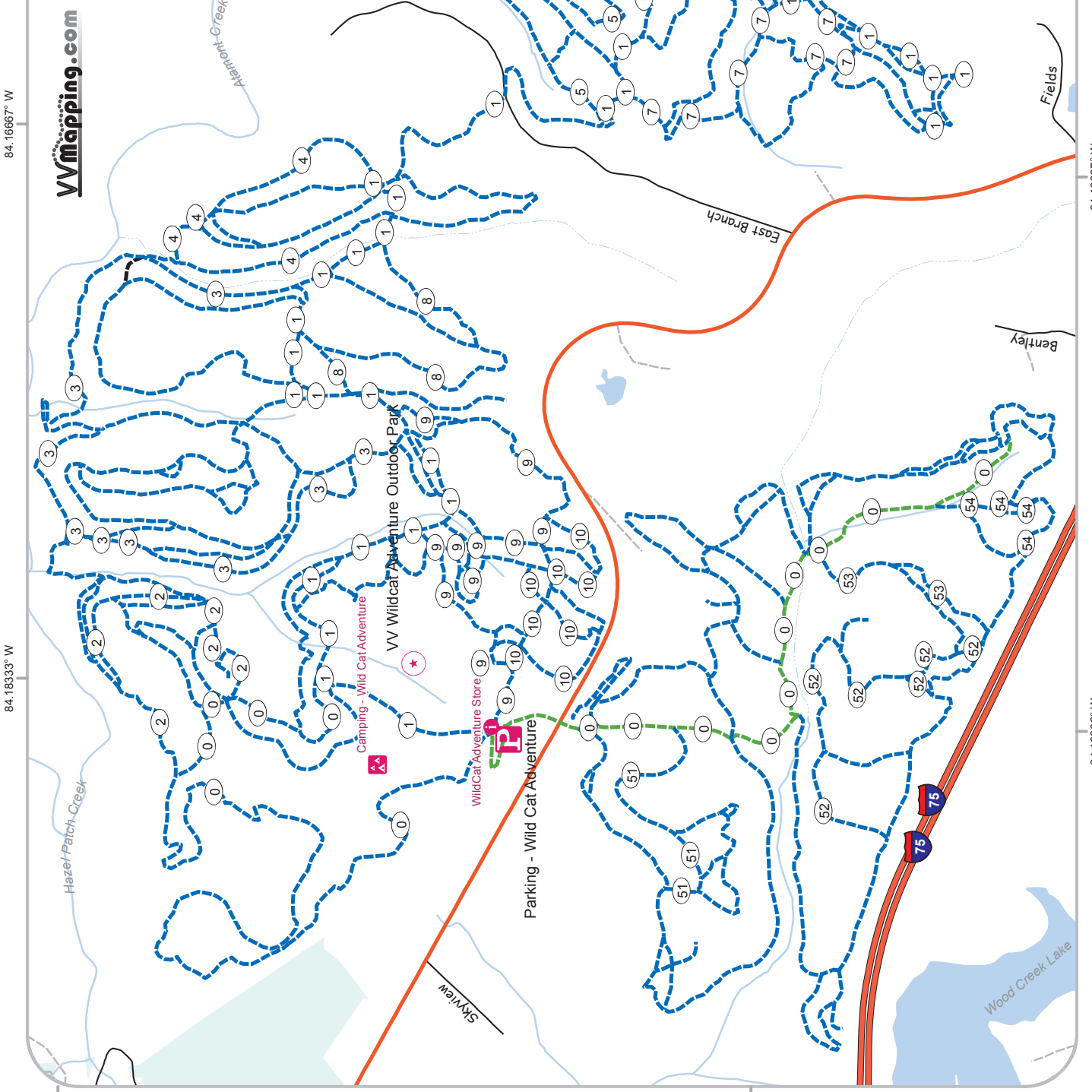
4.3 Miles

Wild Cat Adventure

- Easy (Green dashed line)
- Moderate (Blue dashed line)
- Difficult (Black dashed line)
- County Rd (Black solid line)
- Highway (Orange solid line)

0 0.125 0.25 Miles

N



84.16667° W

84.18333° W

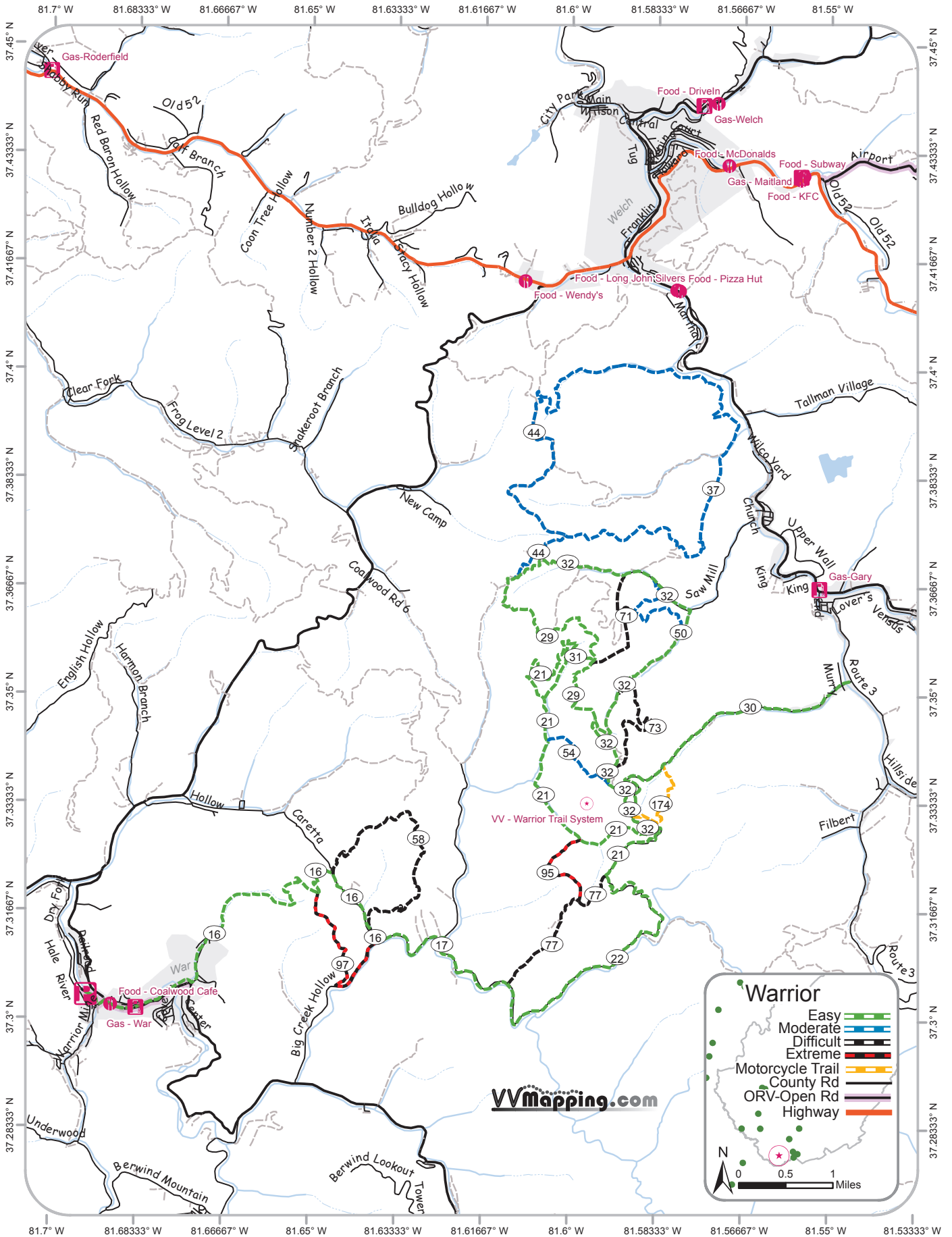
37.23333° N

37.21667° N

VVmapping.com

37.23333° N

37.21667° N



Appalachia ORV GPS Map Information

Trails are color coded to match the on-the-ground rating established by the local Trail Authority. The maps also contain roads, rivers, lakes, towns, parking lots and more. Solid black lines are roads, dashed black lines are unknown or forest roads (may be private as well). Thin Red Dashed with yellow outline lines named "OL# or ## Color" represent known roads that are not part of the trail system (please respect closures). In some areas these are referred to as "outlaw trails". Powerlines are also represented on the maps, as a thin black line. Trail Intersections are marked with "green dots" and are named based on the intersection (where trail 45 and trail 92 meet will be named "45-92"). We are slowly converting our trail and intersection naming to include the trail color. G33 = Green 33.

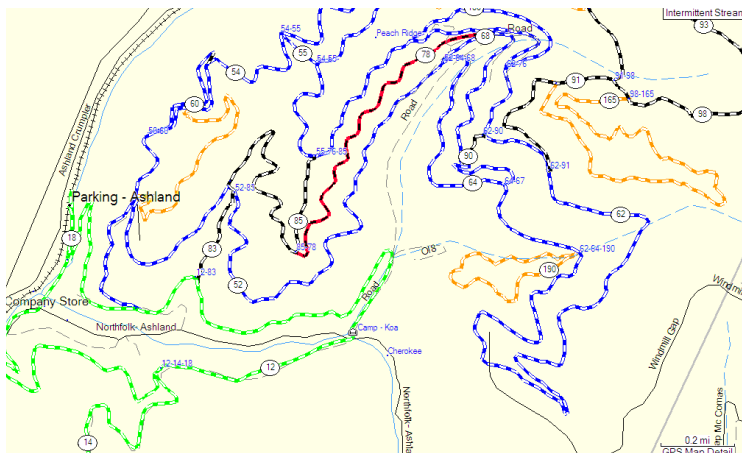
We have created a point at each trail system and named it "VV" plus the name of the trail system to help you find the trails. Using the search tool in your GPS or computer, enter "VV" under Cities and it will search and list all of the trails. Depending on the search settings, it may only list those nearest you or the map location.

ORV Trail Lines:

- Green (G), Easiest, Green/White Dashed.
- Blue (B), More Difficult, Blue/White Dashed.
- Black (K), Most Difficult, Black/White Dashed.
- Red/Black (R), Extreme Difficult, Red/Black Dashed.
- Orange (O), Motorcycle Only*, Orange/White Dashed.
- * Ohio State Forest are Orange Dashed, but are not cycle-only.

If you install the maps to your computer, there will be one map loaded and viewable with Garmin's MapSource and BaseCamp programs. These programs can be downloaded from Garmin's web site @ garmin.com. The "VVMapping - Appalachia ORV" map should appear on either program under the Maps menu. Trails are shown in their color and have their trail number shown in a highway-style oval. If your GPS was made before 2006, it may need a firmware update to work well with our maps; that is a free download from Garmin's site.

We no longer offer a map that works with non-color units. These maps do not work or interact with other maps. All other maps must be disabled within the GPS (see instructions for how to do this). Our maps will obscure other loaded maps.



Included Trail Systems

WV:

- [Hatfield McCoy]
- Buffalo Mountain
- BearWallow
- RockHouse
- Pinnacle Creek
- Indian Ridge
- Pocahontas
- Devil Anse
- Warrior
- Burning Rock

KY:

- Black Mountain
- Boneyard Holler
- Hollerswood Park
- Mine Made
- WildCat Adventure
- RedBird Crest
- Renfro Loop
- Sheltowee Trace
- White Sulphur
- Turkey Bay (Land Between the Lakes)
- White Sulphur
- Rush Off Road

OH:

- [Wayne National Forest]

- Hanging Rock
- Brushy Creek
- Monday Creek
- New Straitsville

- Perry State Forest
- Maumee SF
- Richland Furnace SF
- Pike State Forest

TN:

- Royal Blue
- WindRock
- BrimStone
- Golden Mountain
- Doe Mountain
- [Cherokee National Forest]
- Trail 81 and 82

VA:

- [Spearhead Trails]
- Mountain View
- Original Pocahontas
- Coal Canyon
- Stone Mountain
- Ridge View

SC:

- Carolina Adventure
- World

