

81.85° W

81.83333° W

81.81667° W

38.2° N

38.18333° N







38.16667° N

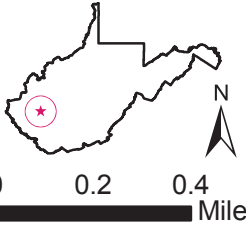
38.2° N

38.18333° N

38.16667° N

Legal access to the H-M Trails is only via Designated Parking Areas and Town Connectors and requires a valid Trail Permit. Always check with the H-M Trail Authority for current conditions and related information: www.TrailsHeaven.com or 800-592-2217

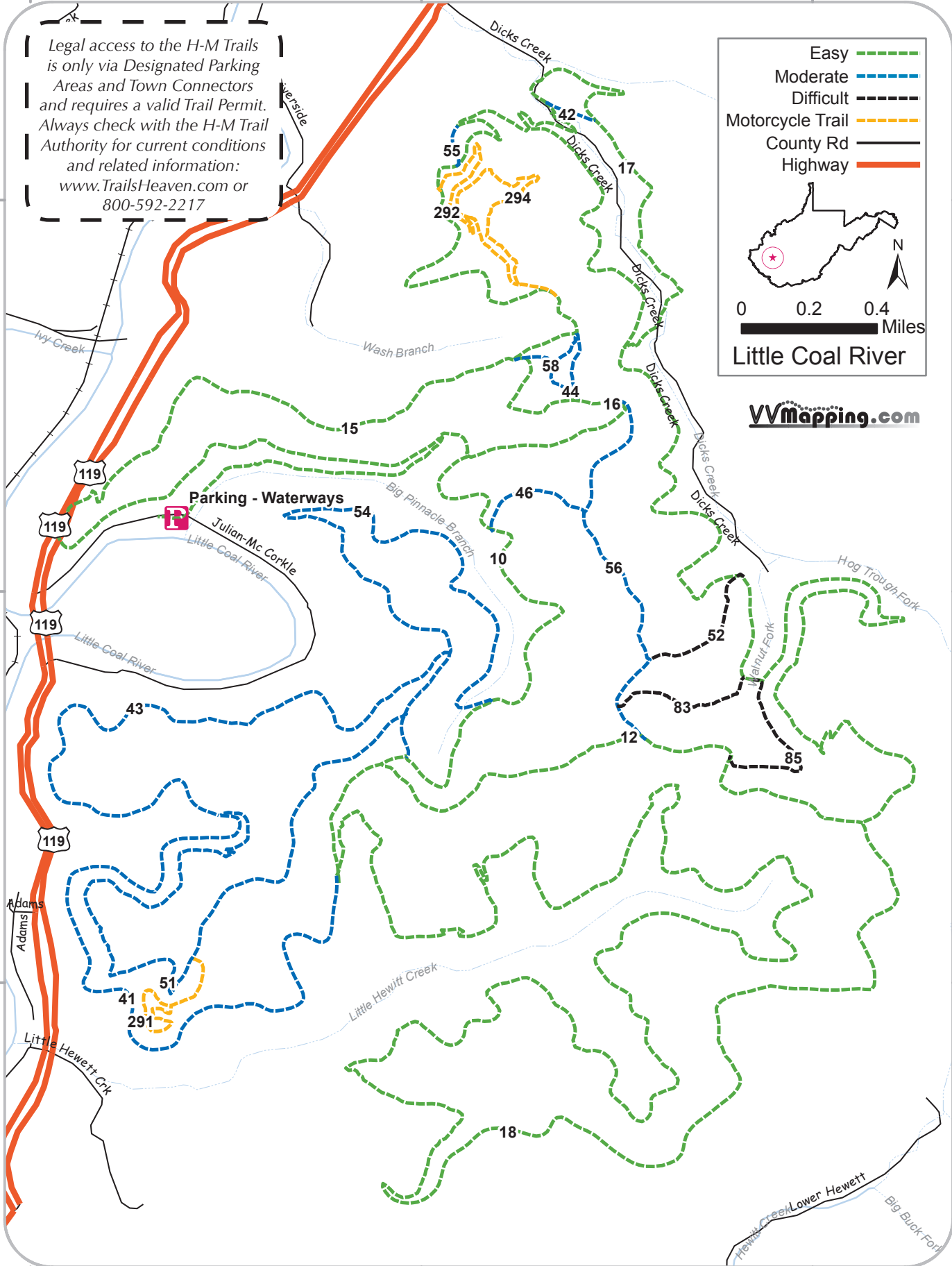
Easy 
 Moderate 
 Difficult 
 Motorcycle Trail 
 County Rd 
 Highway 



0 0.2 0.4 Miles

Little Coal River

VVMapping.com



81.85° W

81.83333° W

81.81667° W