

-88 421400

-88 289825

-88 158250

47 56528

47 483294

47 401080

47 318826

47 236692

47 154358

Lake Superior

Eagle Harbor

Delaware Shortcut Rd

Copper Falls

Nepco Camp Number i

Garden City Rd

Eagle Nest

Central

Vaughsville

Five Mile Point Rd

Silver Creek

Brodie Creek

Phoenix Farm Rd

Buffalo Creek

Gratiot Lake Rd

Lake Gratiot

VVma

Cliff Dr

Ojibway

Lizzadro Rd

Snake Creek

Glajon River

Hills Creek

Black Creek

Dextrom

Ahmeek

Allouez

Trap Rock River

Finn's Creek

Bruneau Creek

Hebards

Mohawk Gay Rd

Traverse

Black Creek

Tobacco River

Snowshoe

Gay Lake Linden Rd

Gay

Houghton County ↓

County roads open to ORVs based on available information as of 7/1/2009.

NO Guarantee of Accuracy is given or implied.





State & Federal Highways = Closed
General Rules (See County Ordinance for Specifics):


Operate on the far right of the maintained portion of the road (not the shoulder, not the ditch), single file, under 25MPH.

Lights required as of Jan 1, 2010.
Children 12-17 require adult supervision

Helmet and eye protection required.
DNR License (ORV Sticker) required.

Keweenaw

State Hwy	
County Rd	
ORV Trail	
ORV Route	



-88 026675

-87 895100

-87 763525

47 565528

47 483294

47 401060

47 318826

47 236692

47 154358

-88 026675

-87 895100

-87 763525

Lake Superior

M 26

Brockway Mountain Dr

Copper Harbor

Garden Brook

Aetna Creek

French Anne Creek

Clark Mine Rd

Vulcan Creek

Schlatter Creek

Delaware Shortcut Rd

US 41

Mandan

Medora Creek

Copper Creek

Pro Camp Number 7

Lac La Belle Rd

Montreal River

Bete Gris Rd

Bete Grise

Bear Creek

VVmapping.com

Lac La Belle

Gay Lac La Belle Rd

Lake Gratiot

Little Gratiot River

Little Betsy River

Betsy

Keweenaw County

- State Hwy 
- County Rd 
- ORV Trail 
- RV Route 



0 1 2 3 Miles