

Trails require license from the local trail authority. Always review current rules and open/closed status prior to riding.  
Date: 12/17/2023

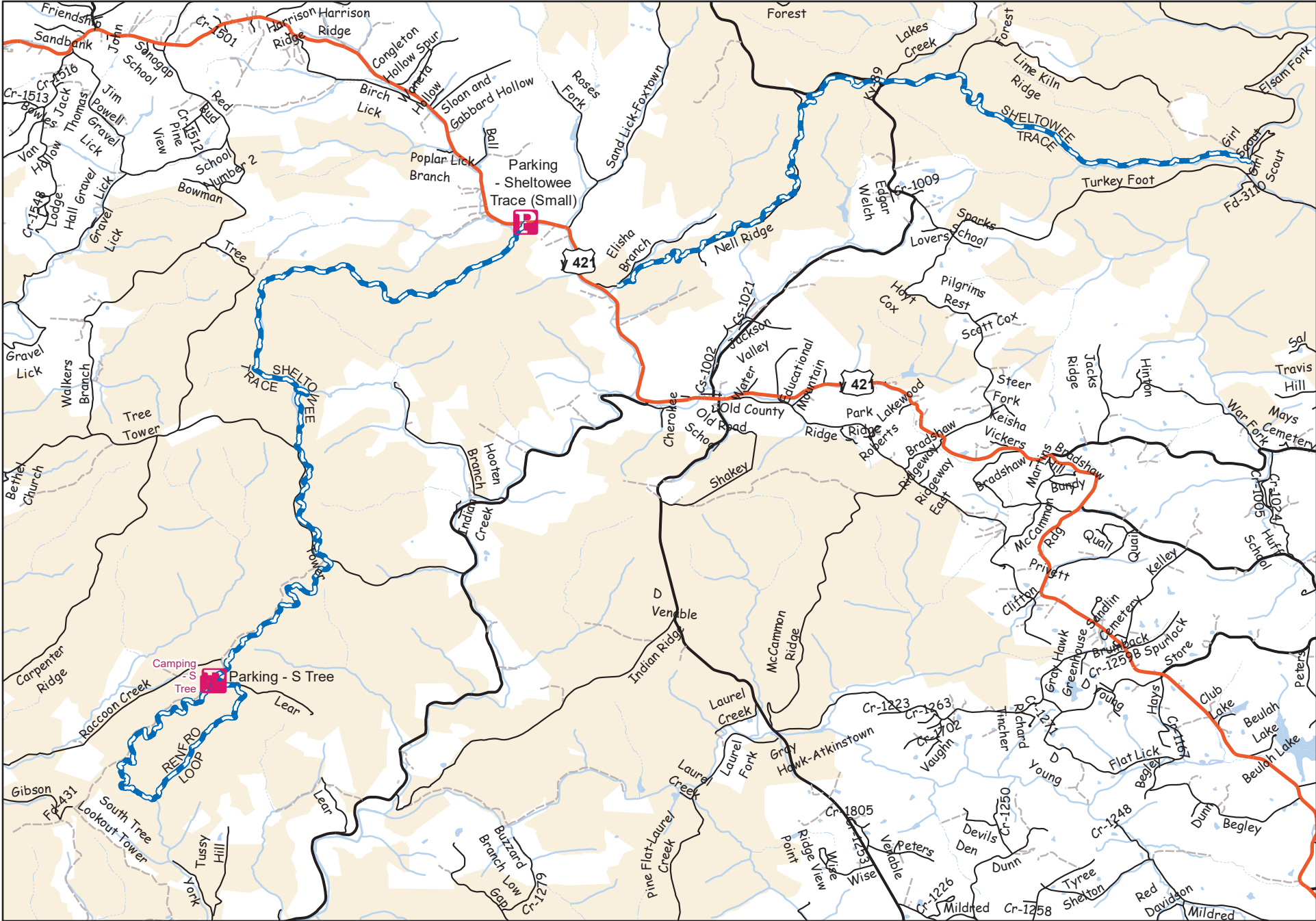


37.074005 -83.524476

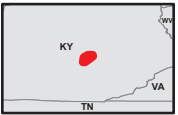
## Trail: Redbird

### Daniel Boone National Forest, KY

- Easiest
  - More Difficult
  - Extreme Difficult
  - Motorcycle
  - Most Difficult
  - ORV-Open Road
- Ratings based on local Trail Authority  
Not all systems have all ratings shown



Trails require license from the local trail authority. Always review current rules and open/closed status prior to riding.



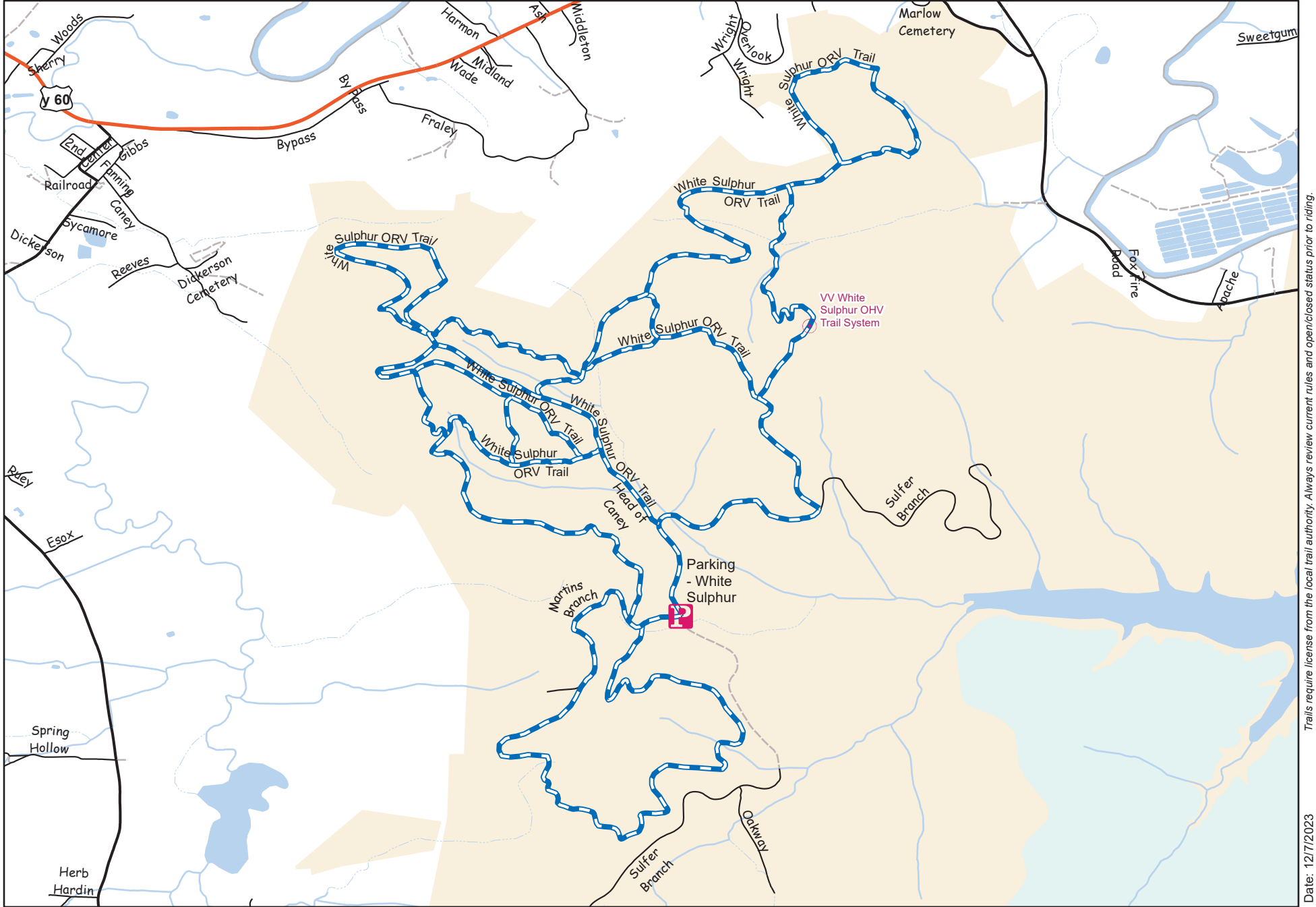
37.429753 -84.01803

## Trail: Shelton Trace

### Daniel Boone National Forest, KY

- Easiest
  - More Difficult
  - Most Difficult
  - Extreme Difficult
  - Motorcycle
  - ORV-Open Road
- Ratings based on local Trail Authority  
Not all systems have all ratings shown

Date: 12/17/2023



Trails require license from the local trail authority. Always review current rules and open/closed status prior to riding.

Date: 12/7/2023



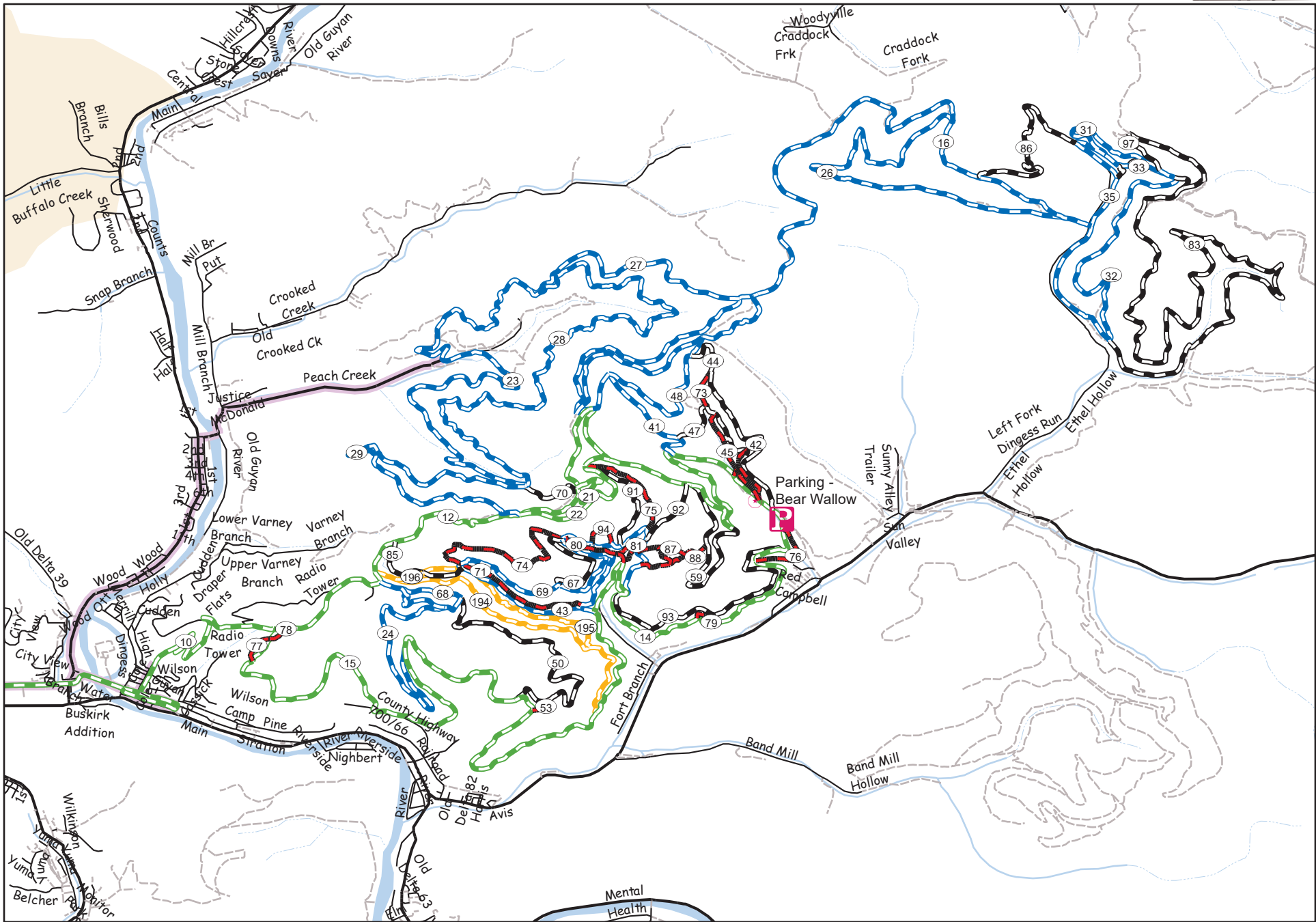
38.102753 -83.584787

# Trail: White Sulphur

## Daniel Boone National Forest, KY

- Easiest
  - Extreme Difficult
  - More Difficult
  - Motorcycle
  - Most Difficult
  - ORV-Open Road
- Ratings based on local Trail Authority  
Not all systems have all ratings shown





Trails require license from the local trail authority. Always review current rules and open/closed status prior to riding.

Date: 12/17/2023



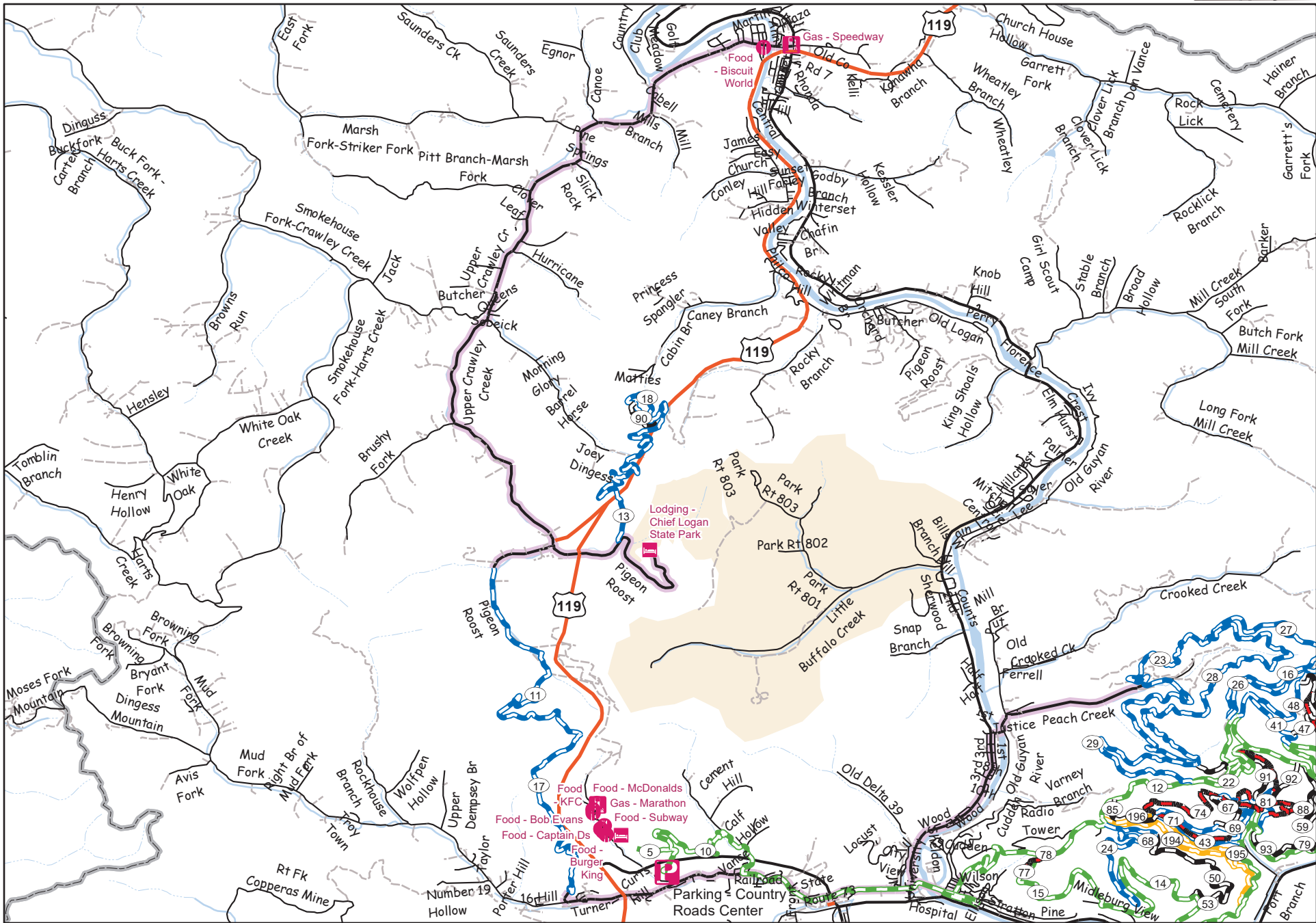
37.868705 -81.941885

# Trail: Bear Wallow

## Hatfield McCoy Trails, WV

- Easiest
  - Extreme Difficult
  - More Difficult
  - Motorcycle
  - Most Difficult
  - ORV-Open Road
- Ratings based on local Trail Authority  
Not all systems have all ratings shown





Trails require license from the local trail authority. Always review current rules and open/closed status prior to riding.

Date: 12/17/2023

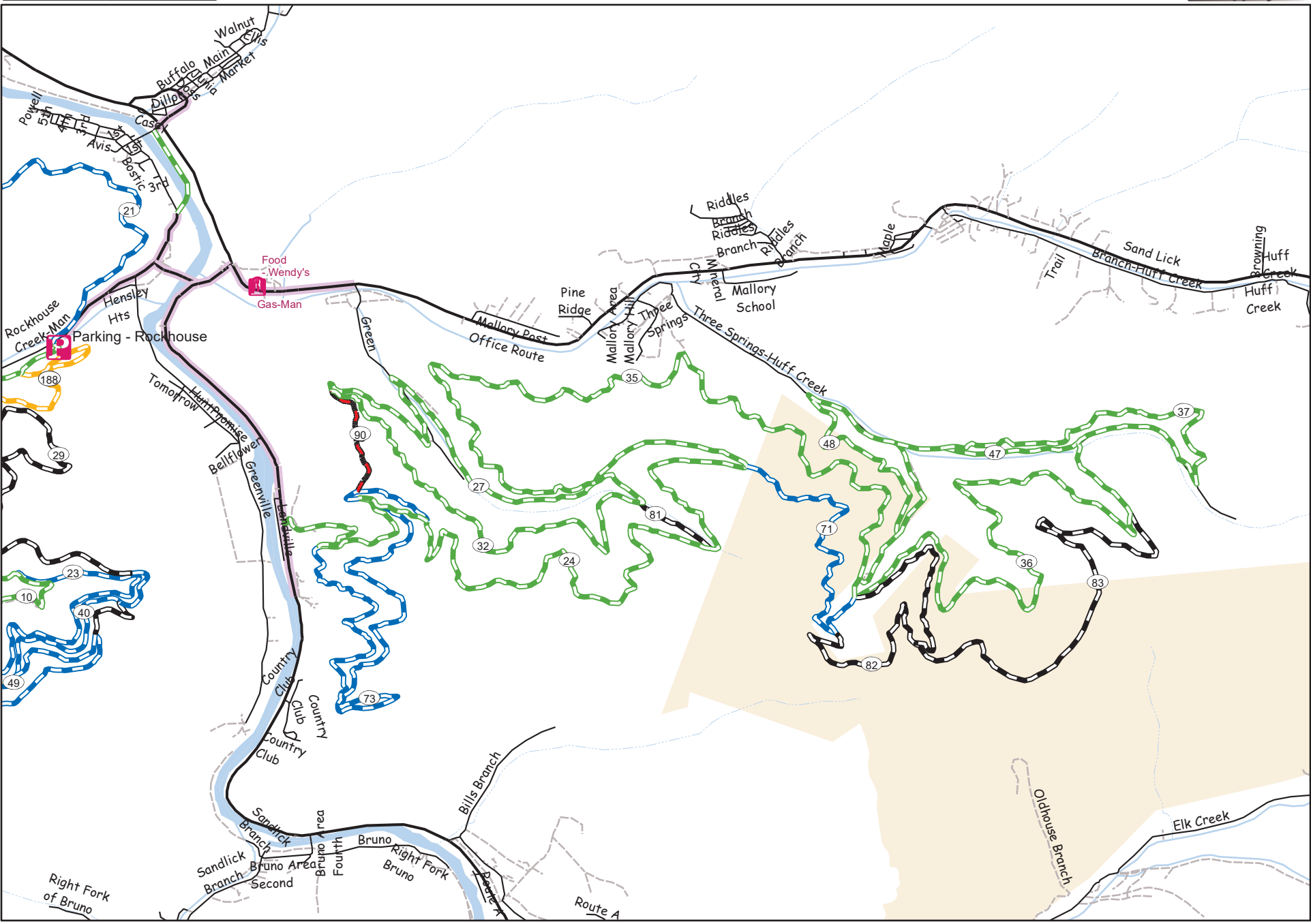


37.910865 -82.035405

## Trail: Bear Wallow (West) Hatfield McCoy Trails, WV

- Easiest
- More Difficult
- Extreme Difficult
- Motorcycle
- Most Difficult
- ORV-Open Road

Ratings based on local Trail Authority  
Not all systems have all ratings shown



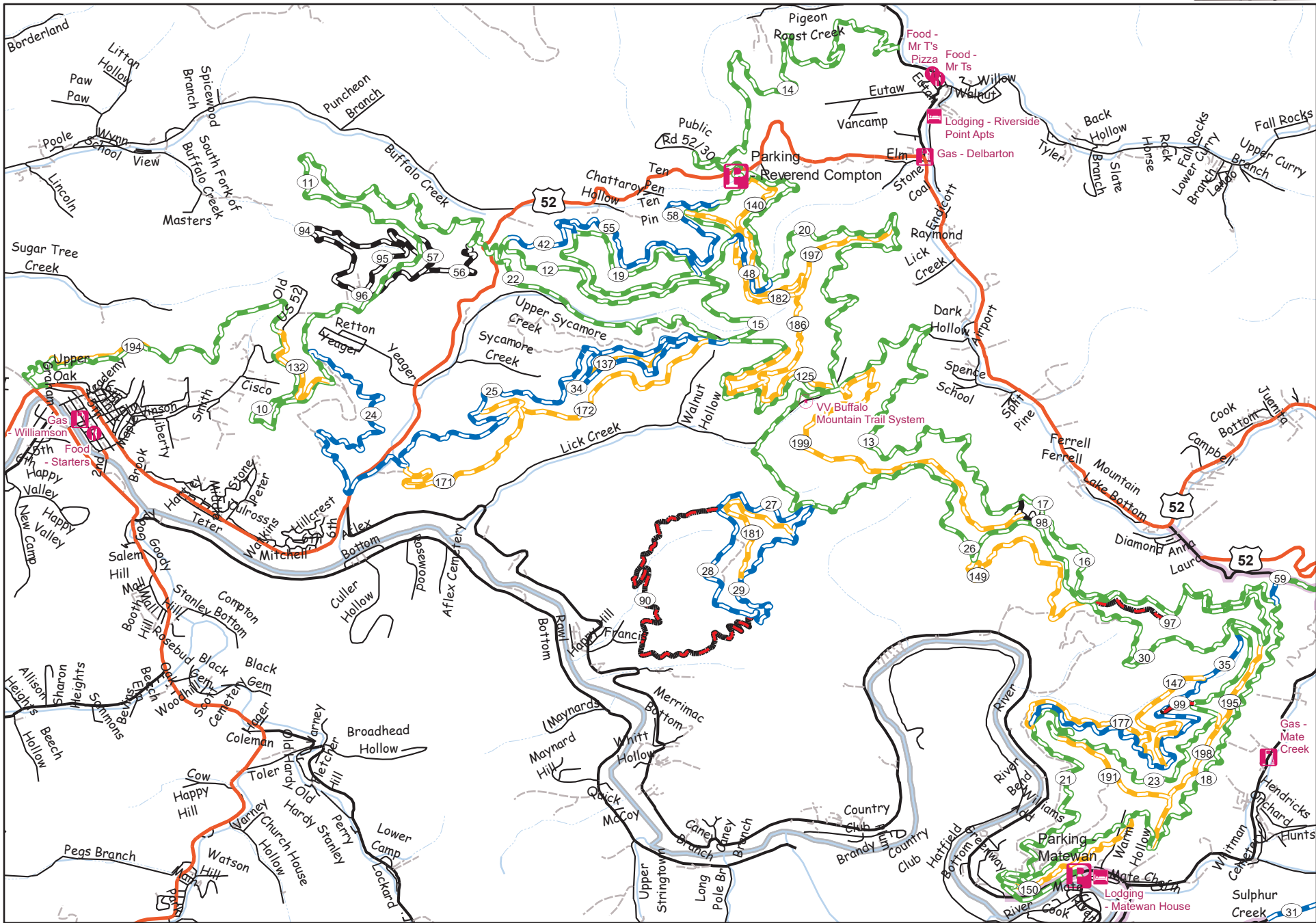
37.717309 -81.841567

# Trail: BraveHeart

## Hatfield McCoy Trails, WV

- Easiest
  - More Difficult
  - Most Difficult
  - Extreme Difficult
  - Motorcycle
  - ORV-Open Road
- Ratings based on local Trail Authority  
Not all systems have all ratings shown

Trails require license from the local trail authority. Always review current rules and open/closed status prior to riding.  
Date: 12/17/2023



Trails require license from the local trail authority. Always review current rules and open/closed status prior to riding.

Date: 12/17/2023

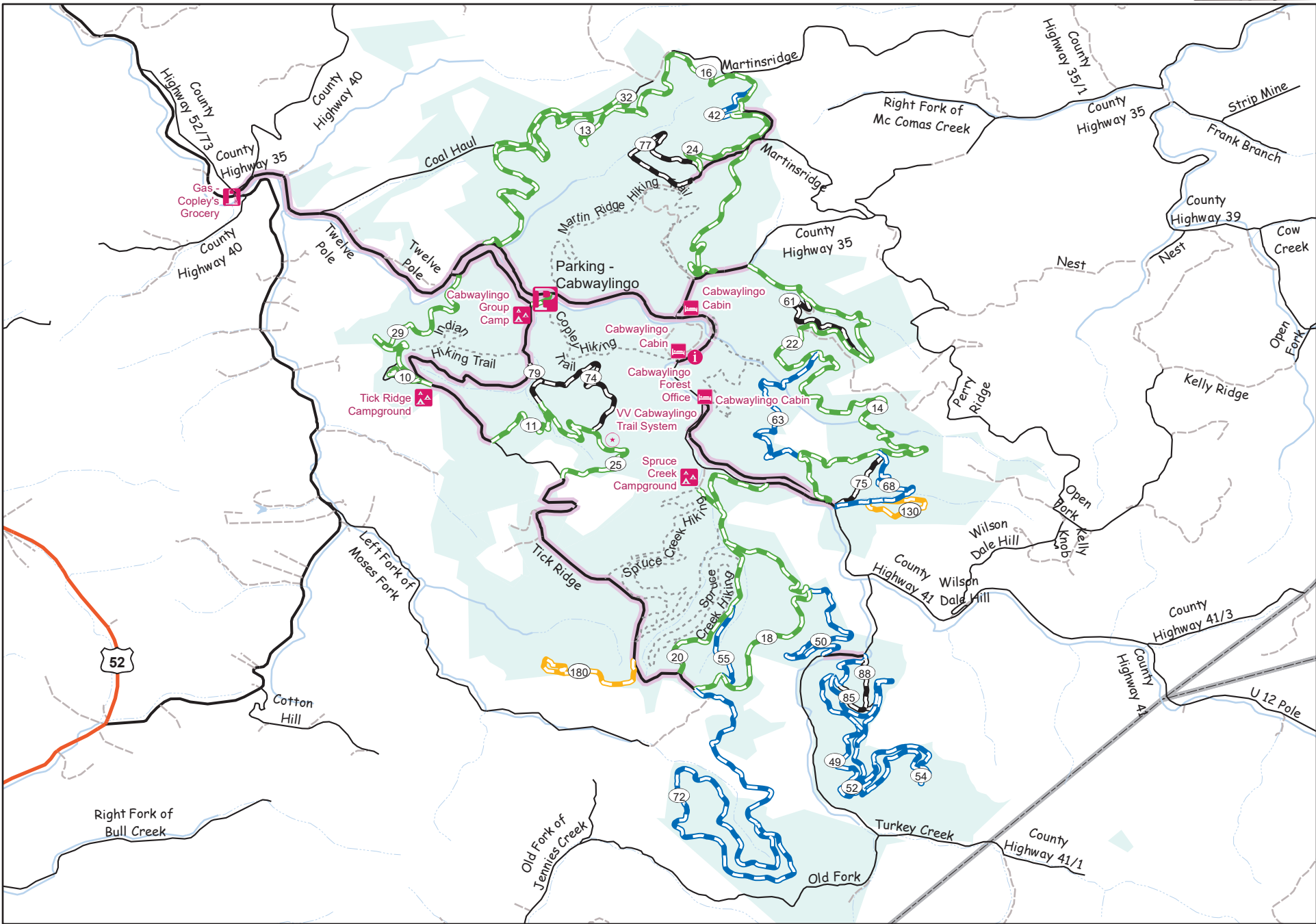


N 37.668799 -82.215489

## Trail: Buffalo Mountain Hatfield McCoy Trails, WV

- Easiest
  - More Difficult
  - Most Difficult
  - Extreme Difficult
  - Motorcycle
  - ORV-Open Road
- Ratings based on local Trail Authority  
Not all systems have all ratings shown





Trails require license from the local trail authority. Always review current rules and open/closed status prior to riding.

Date: 12/7/2023

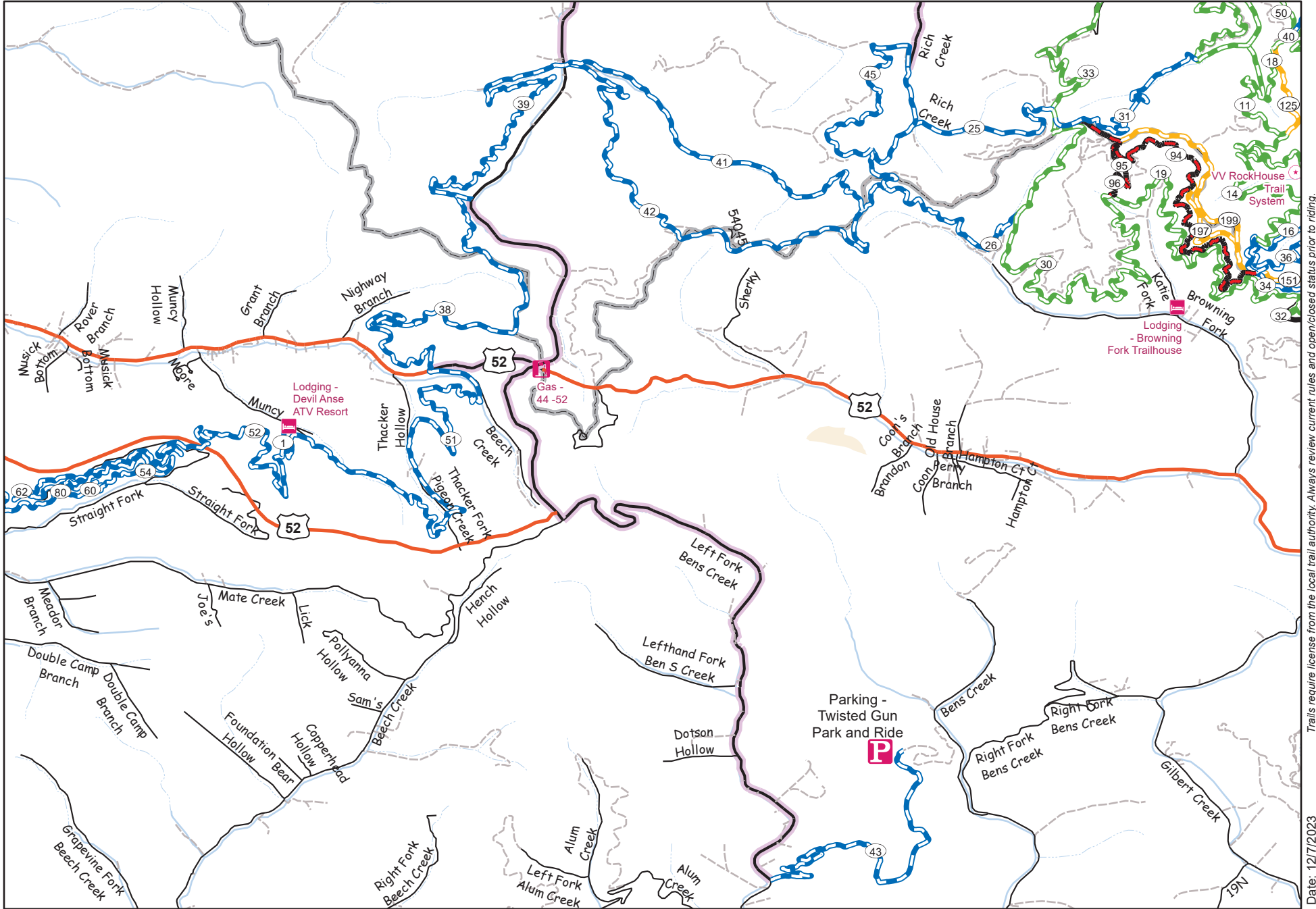


N 37.969775 -82.359612

# Trail: Cabwaylingo

## Hatfield McCoy Trails, WV

- Easiest
  - Extreme Difficult
  - More Difficult
  - Motorcycle
  - Most Difficult
  - ORV-Open Road
- Ratings based on local Trail Authority  
Not all systems have all ratings shown



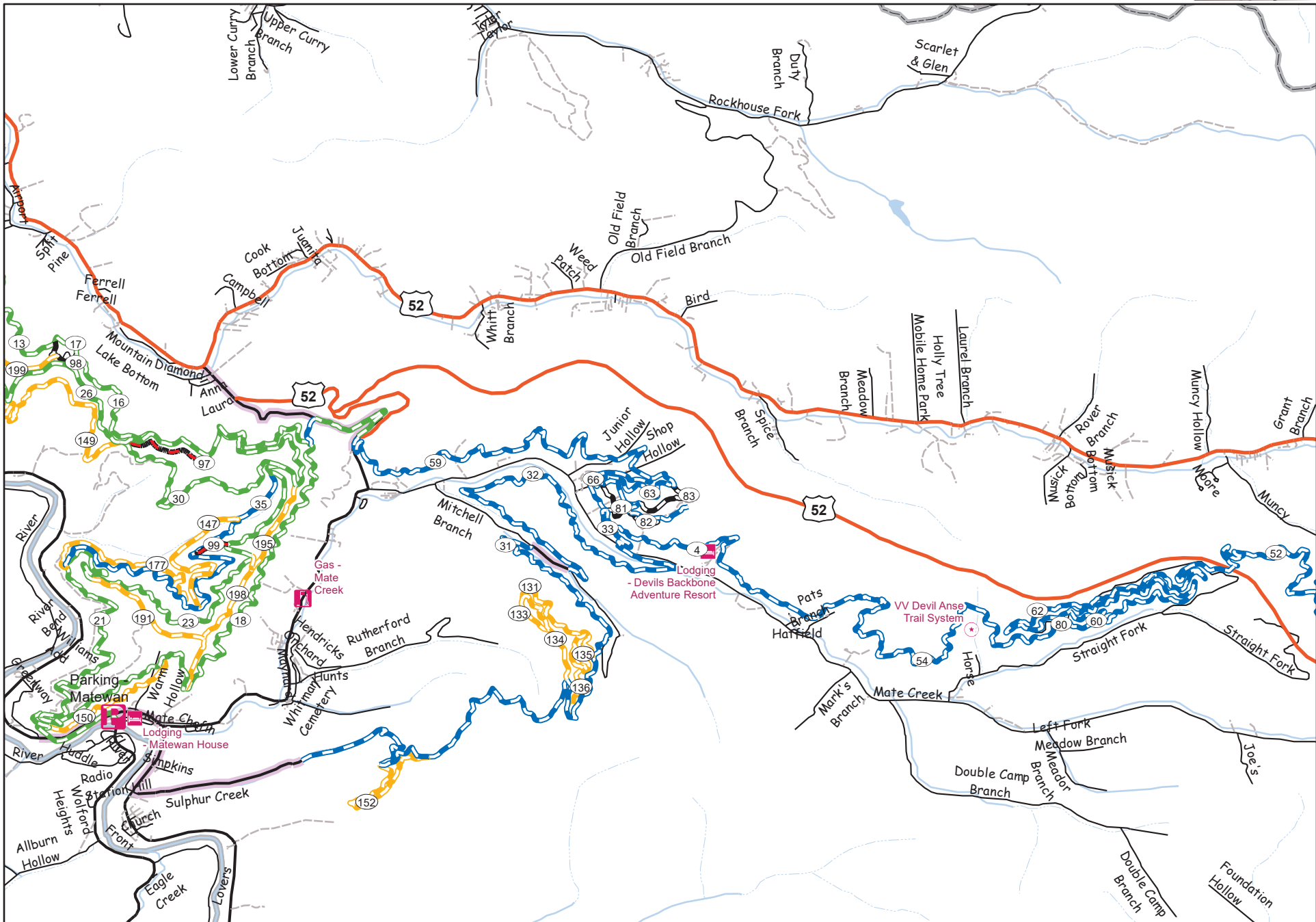
Trails require license from the local trail authority. Always review current rules and open/closed status prior to riding.  
Date: 12/17/2023



37.6382 -81.985215

## Trail: Devil Anse (East) Hatfield McCoy Trails, WV

- |                |                   |
|----------------|-------------------|
| Easiest        | Extreme Difficult |
| More Difficult | Motorcycle        |
| Most Difficult | ORV-Open Road     |
- Ratings based on local Trail Authority  
Not all systems have all ratings shown



Trails require license from the local trail authority. Always review current rules and open/closed status prior to riding.

Date: 12/17/2023



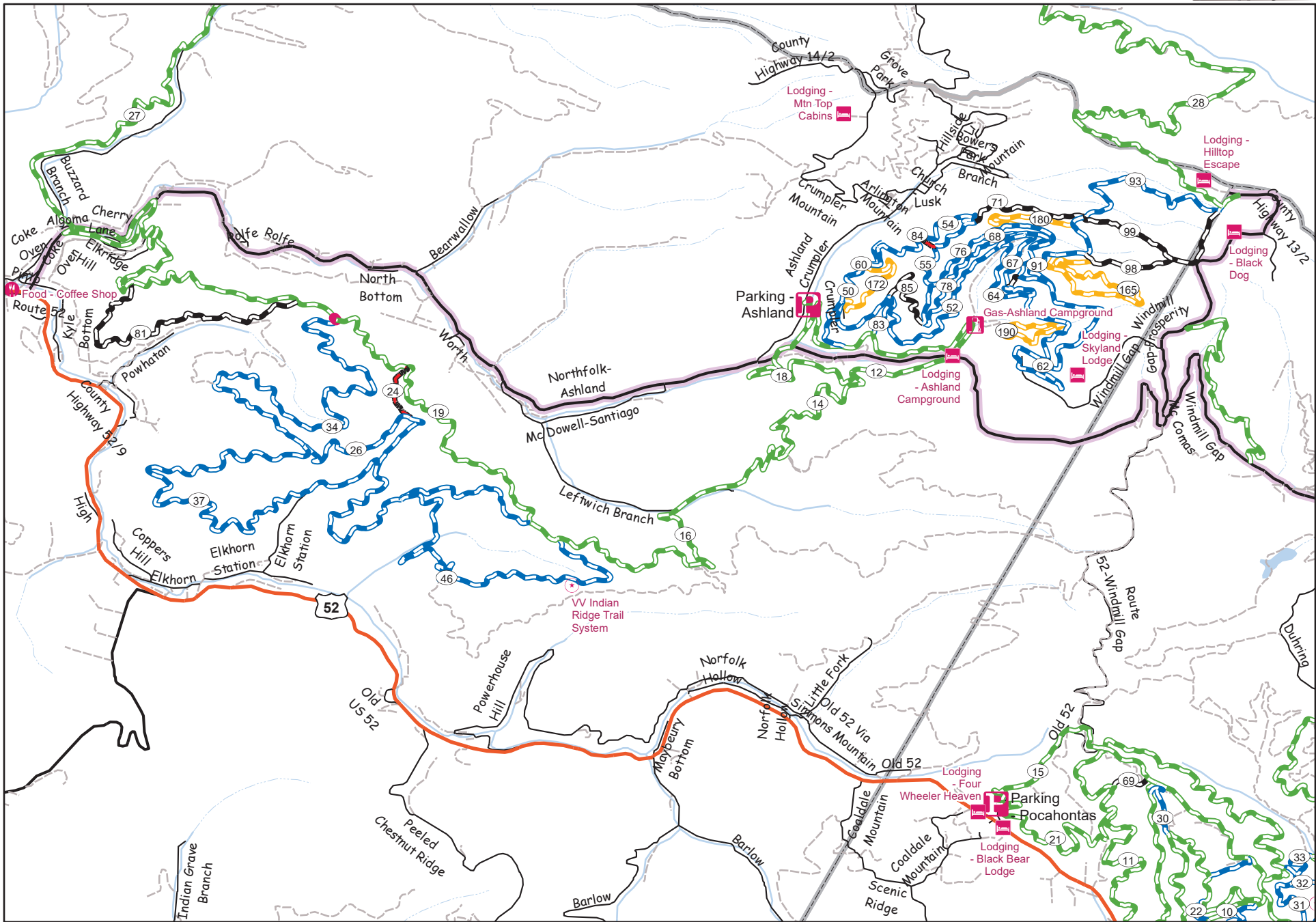
37.651096 -82.108127

## Trail: Devil Anse (West) Hatfield McCoy Trails, WV

- Easiest
- More Difficult
- Most Difficult
- Extreme Difficult
- Motorcycle
- ORV-Open Road

Ratings based on local Trail Authority  
Not all systems have all ratings shown





Trails require license from the local trail authority. Always review current rules and open/closed status prior to riding.

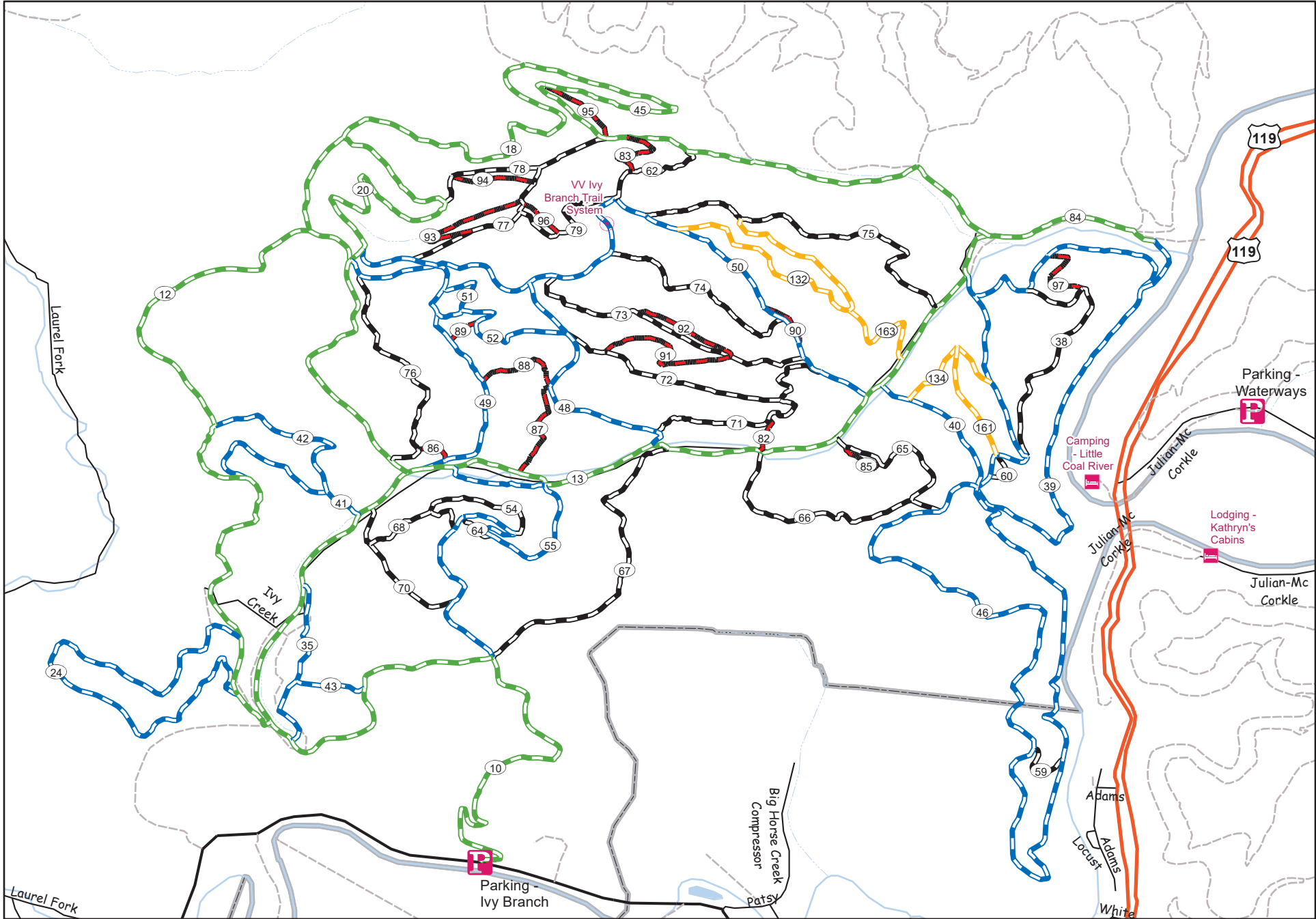
Date: 12/17/2023



37.397575 -81.367026

## Trail: Indian Ridge Hatfield McCoy Trails, WV

- Easiest
  - More Difficult
  - Motorcycle
  - Extreme Difficult
  - Most Difficult
  - ORV-Open Road
- Ratings based on local Trail Authority  
Not all systems have all ratings shown



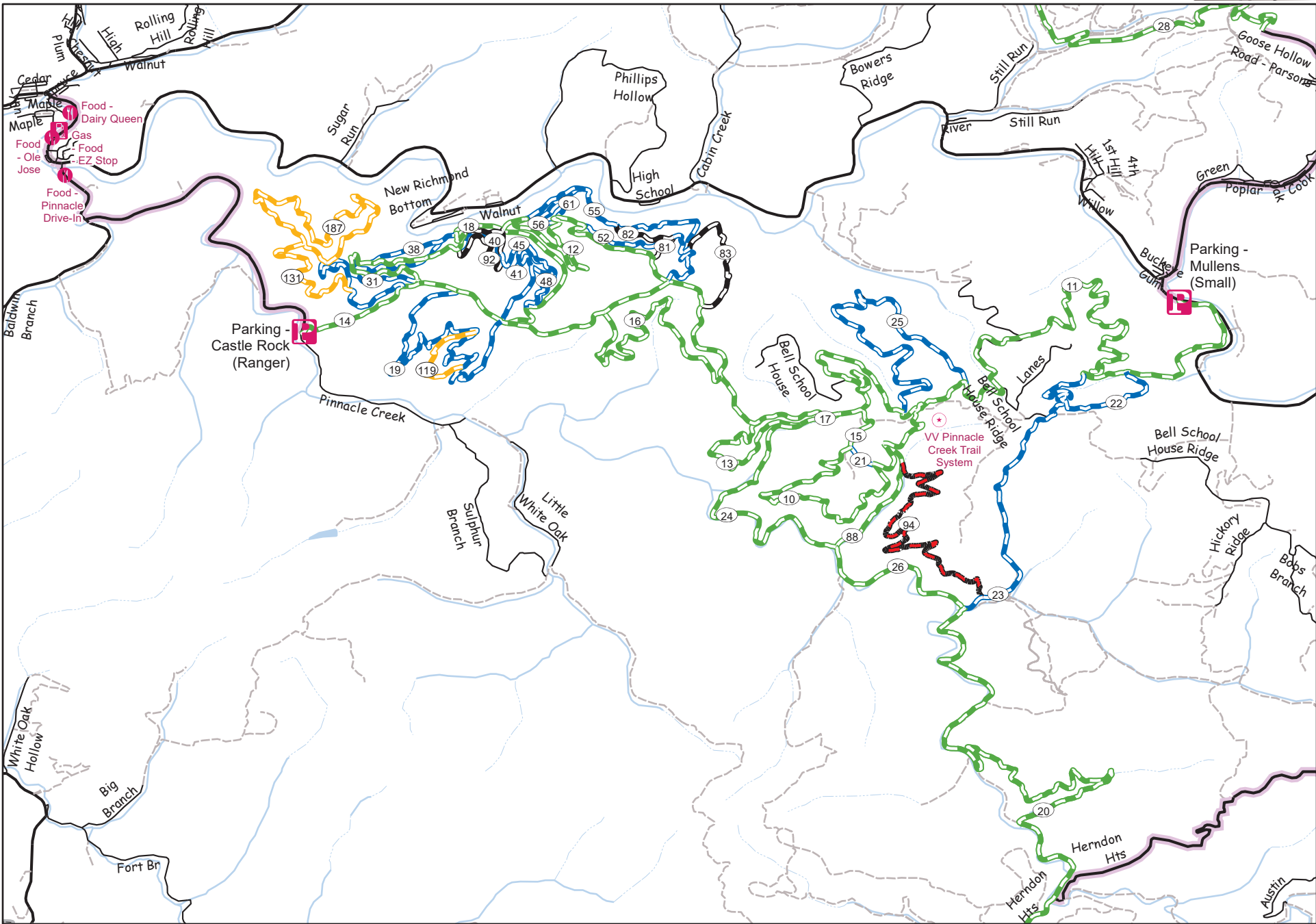
38.184271 -81.870855

# Trail: Ivy Branch

## Hatfield McCoy Trails, WV

- Easiest
- Extreme Difficult
- More Difficult
- Motorcycle
- Most Difficult
- ORV-Open Road

Ratings based on local Trail Authority  
 Not all systems have all ratings shown



Trails require license from the local trail authority. Always review current rules and open/closed status prior to riding.

Date: 12/17/2023



37.540578 -81.466732

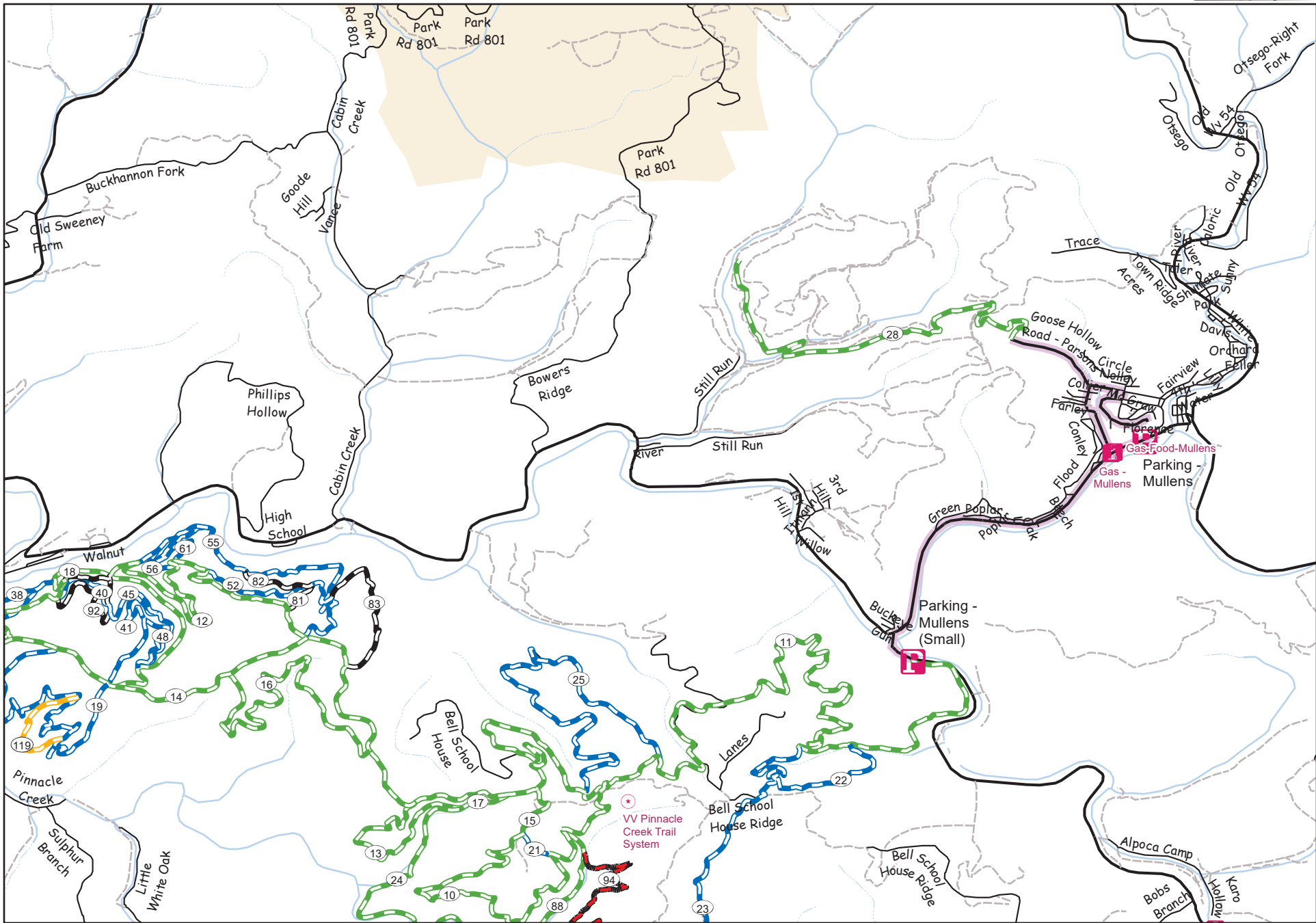
# Trail: Pinnacle Creek

## Hatfield McCoy Trails, WV

-  Easiest
-  Extreme Difficult
-  More Difficult
-  Motorcycle
-  Most Difficult
-  ORV-Open Road

Ratings based on local Trail Authority  
Not all systems have all ratings shown





Trails require license from the local trail authority. Always review current rules and open/closed status prior to riding.

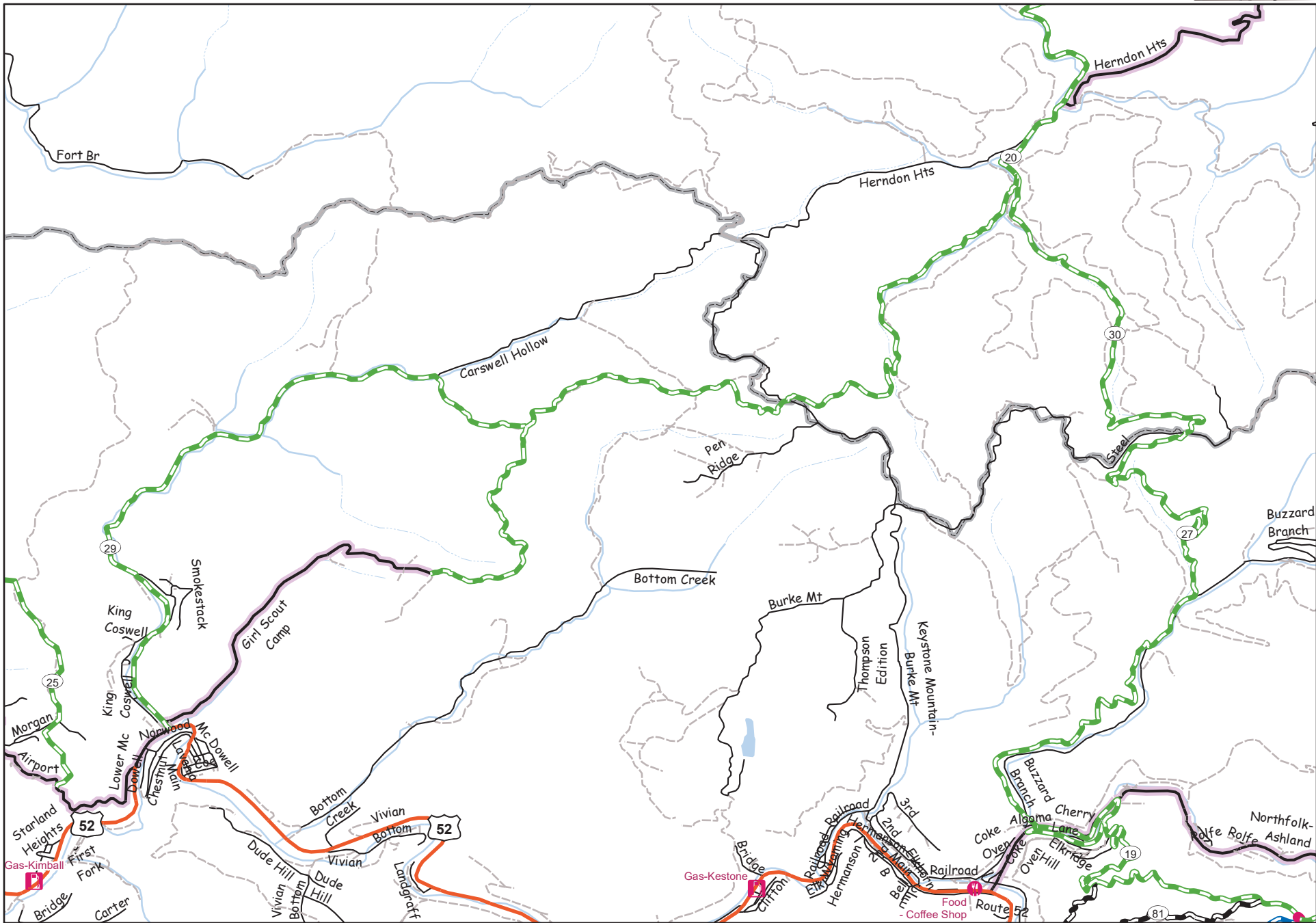
Date: 12/17/2023



37.578409 -81.431401

### Trail: Pinnacle Creek (North) Hatfield McCoy Trails, WV

- Easiest
  - More Difficult
  - Most Difficult
  - Extreme Difficult
  - Motorcycle
  - ORV-Open Road
- Ratings based on local Trail Authority  
Not all systems have all ratings shown



Trails require license from the local trail authority. Always review current rules and open/closed status prior to riding.

Date: 12/17/2023

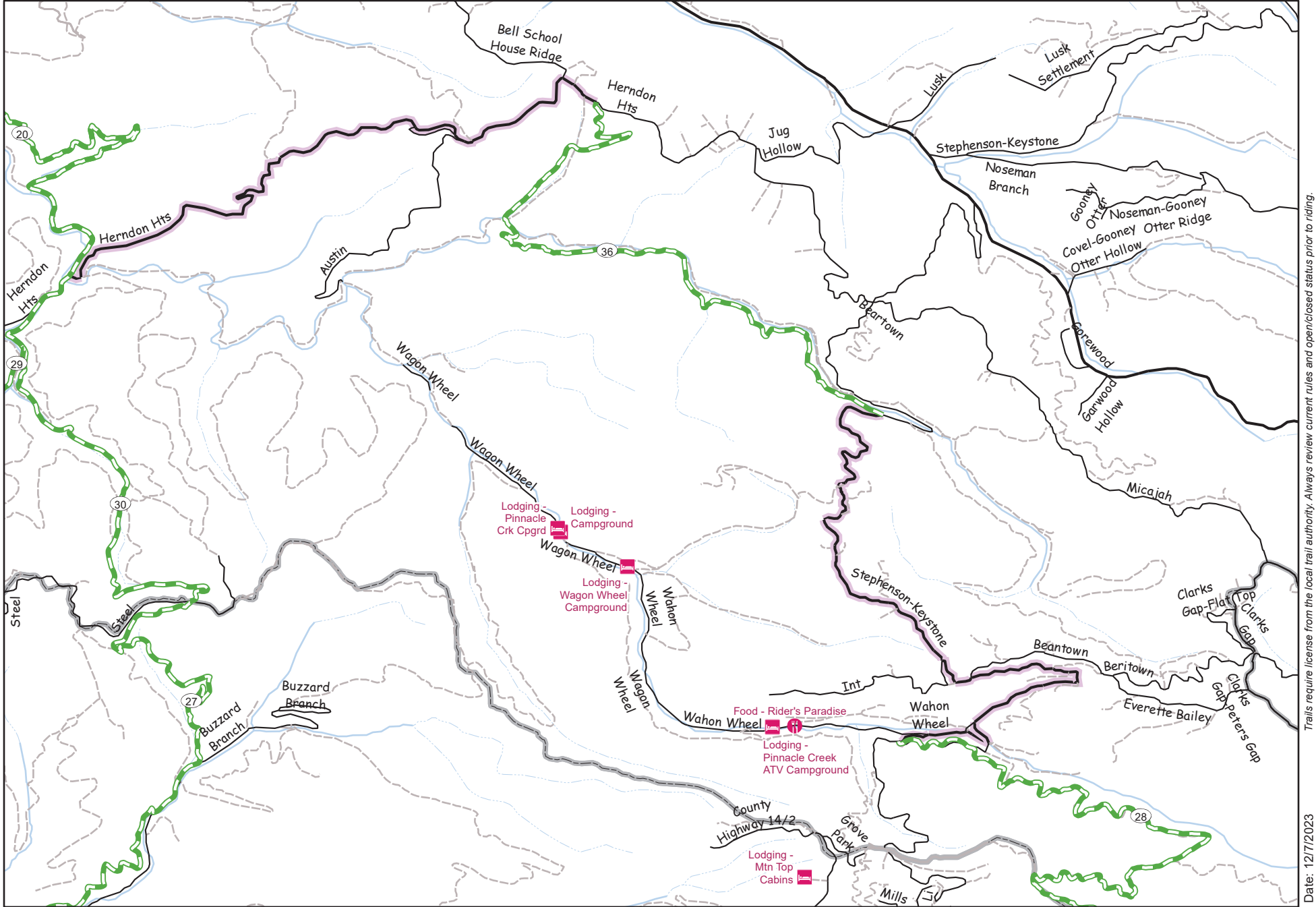


37.455629 -81.46043

## Trail: Pinnacle Creek (South) Hatfield McCoy Trails, WV

- Easiest
- More Difficult
- Most Difficult
- Extreme Difficult
- Motorcycle
- ORV-Open Road

Ratings based on local Trail Authority  
Not all systems have all ratings shown



Trails require license from the local trail authority. Always review current rules and open/closed status prior to riding.

Date: 12/7/2023

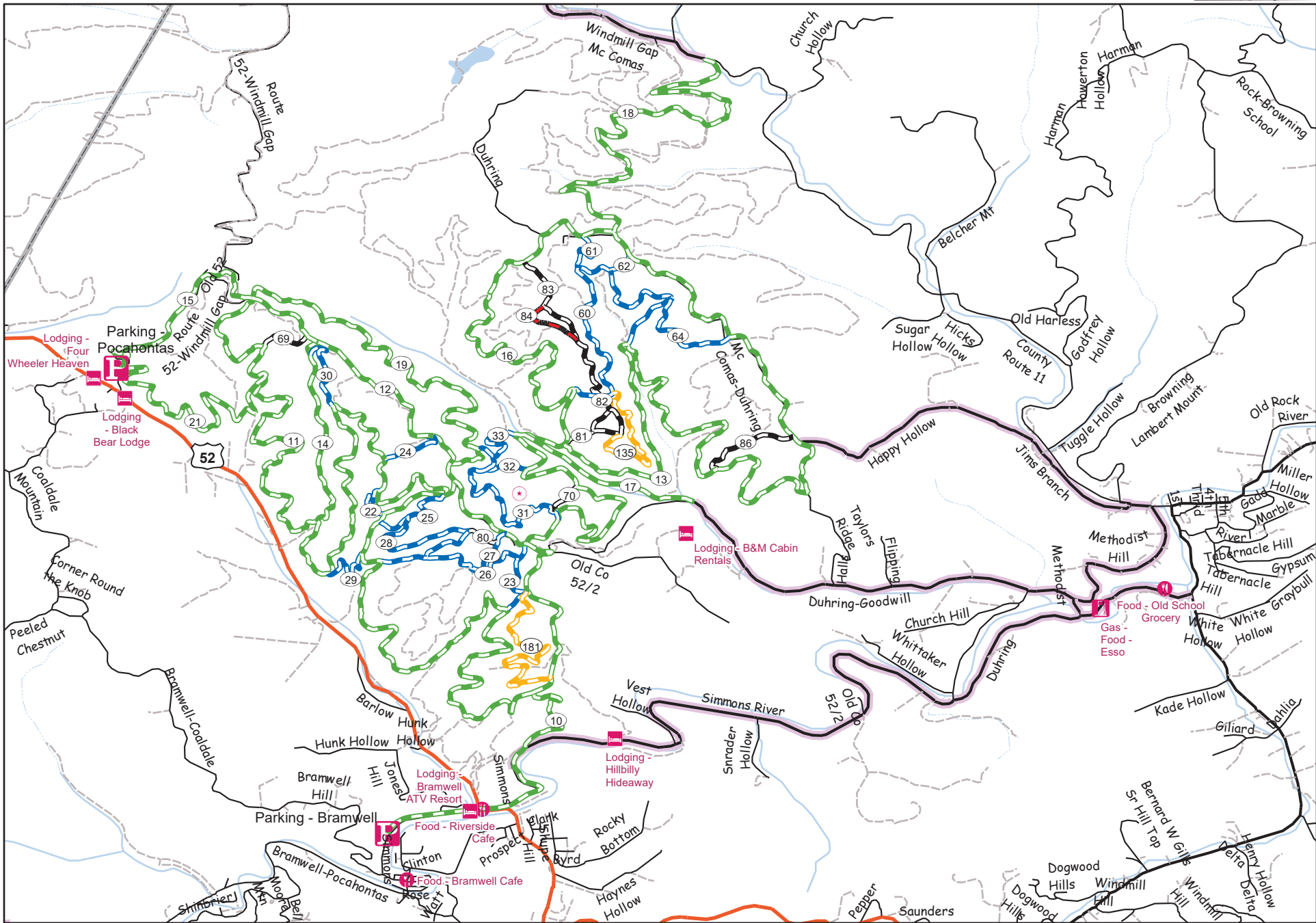


37.473119 -81.364184

## Trail: Pinnacle Creek (SouthEast) Hatfield McCoy Trails, WV

- |                |                   |
|----------------|-------------------|
| Easiest        | Extreme Difficult |
| More Difficult | Motorcycle        |
| Most Difficult | ORV-Open Road     |
- Ratings based on local Trail Authority  
Not all systems have all ratings shown





Trails require license from the local trail authority. Always review current rules and open/closed status prior to riding.

Date: 12/17/2023

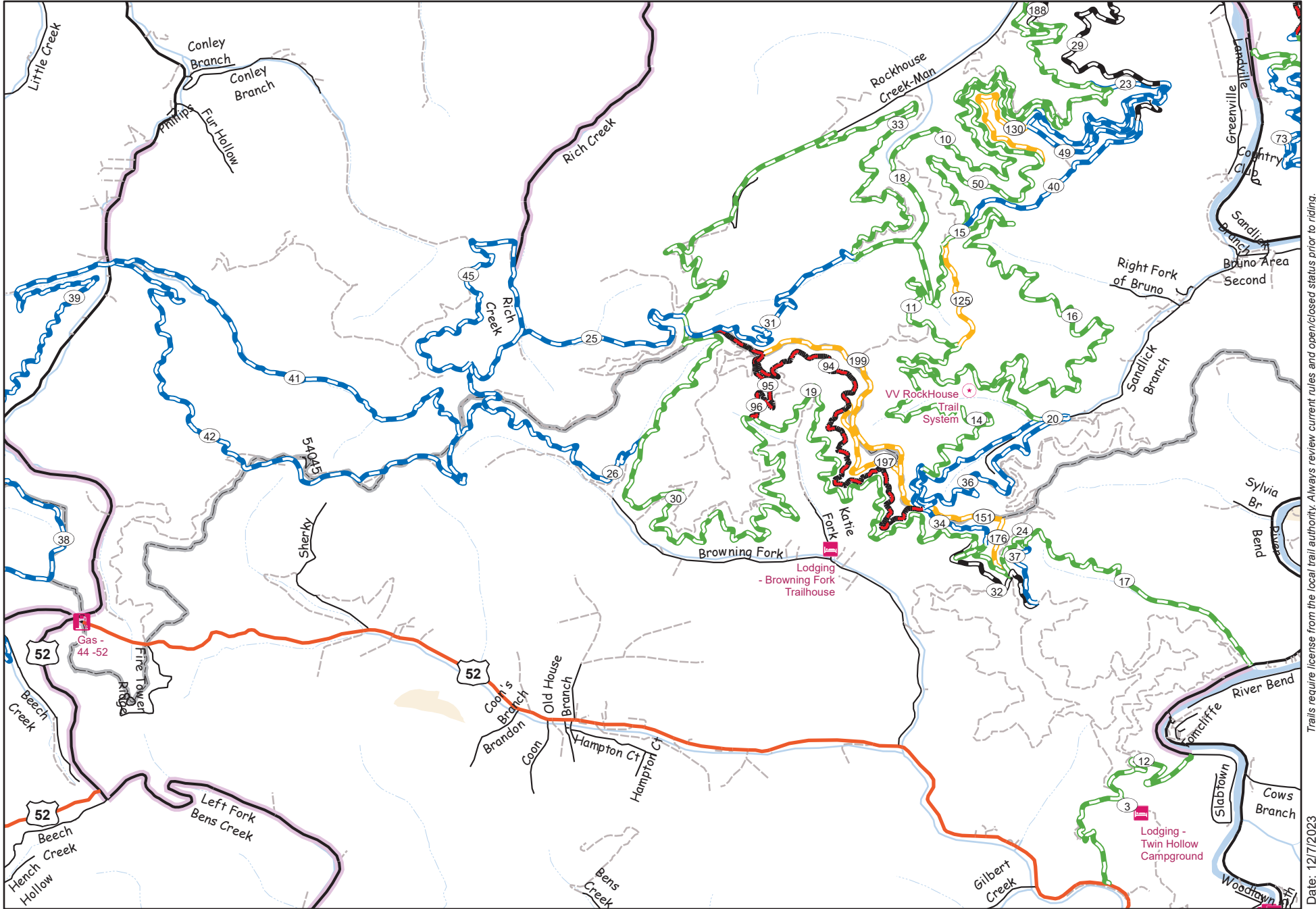


37.357086 -81.29236

# Trail: Pocohontas

## Hatfield McCoy Trails, WV

- Easiest
  - More Difficult
  - Most Difficult
  - Extreme Difficult
  - Motorcycle
  - ORV-Open Road
- Ratings based on local Trail Authority  
Not all systems have all ratings shown



Trails require license from the local trail authority. Always review current rules and open/closed status prior to riding. Date: 12/17/2023

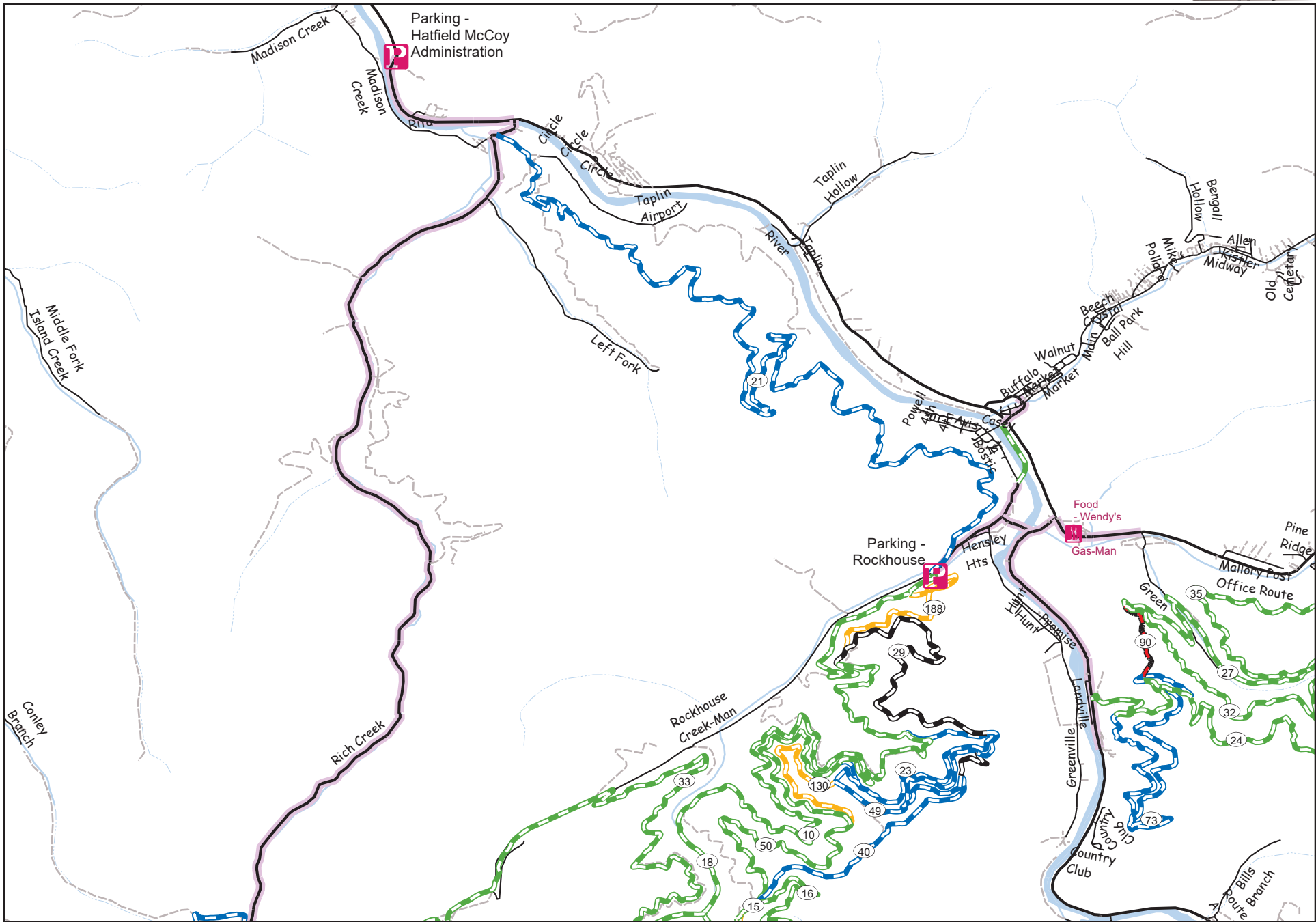


37.668418 -81.935664

# Trail: RockHouse

## Hatfield McCoy Trails, WV

- Easiest
  - More Difficult
  - Extreme Difficult
  - Most Difficult
  - ORV-Open Road
  - Motorcycle
- Ratings based on local Trail Authority  
Not all systems have all ratings shown



Trails require license from the local trail authority. Always review current rules and open/closed status prior to riding.

Date: 12/7/2023



37.736155 -81.909805

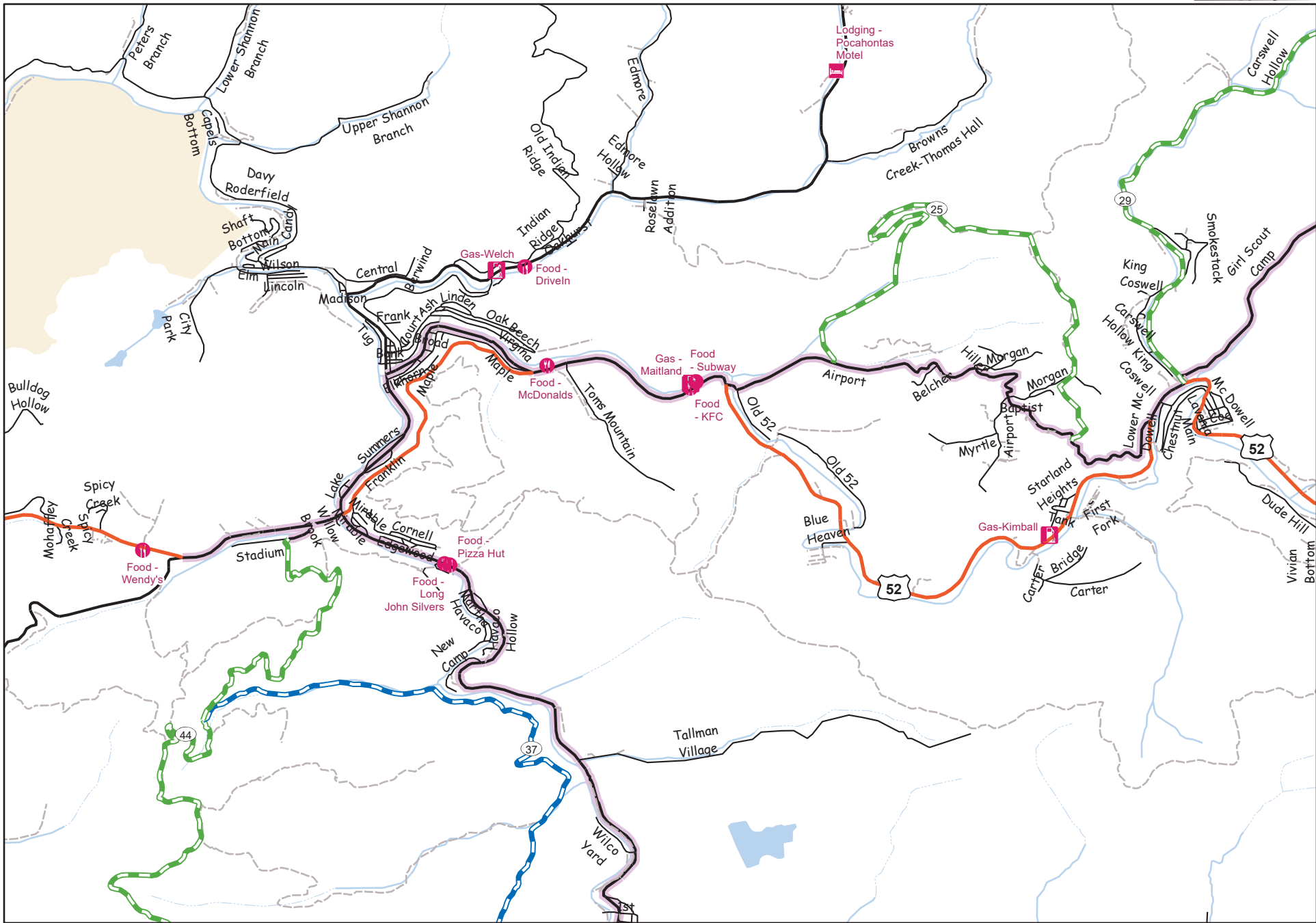
### Trail: RockHouse (North) Hatfield McCoy Trails, WV

- Easiest
- Extreme Difficult
- More Difficult
- Motorcycle
- Most Difficult
- ORV-Open Road

Ratings based on local Trail Authority  
Not all systems have all ratings shown







Trails require license from the local trail authority. Always review current rules and open/closed status prior to riding.

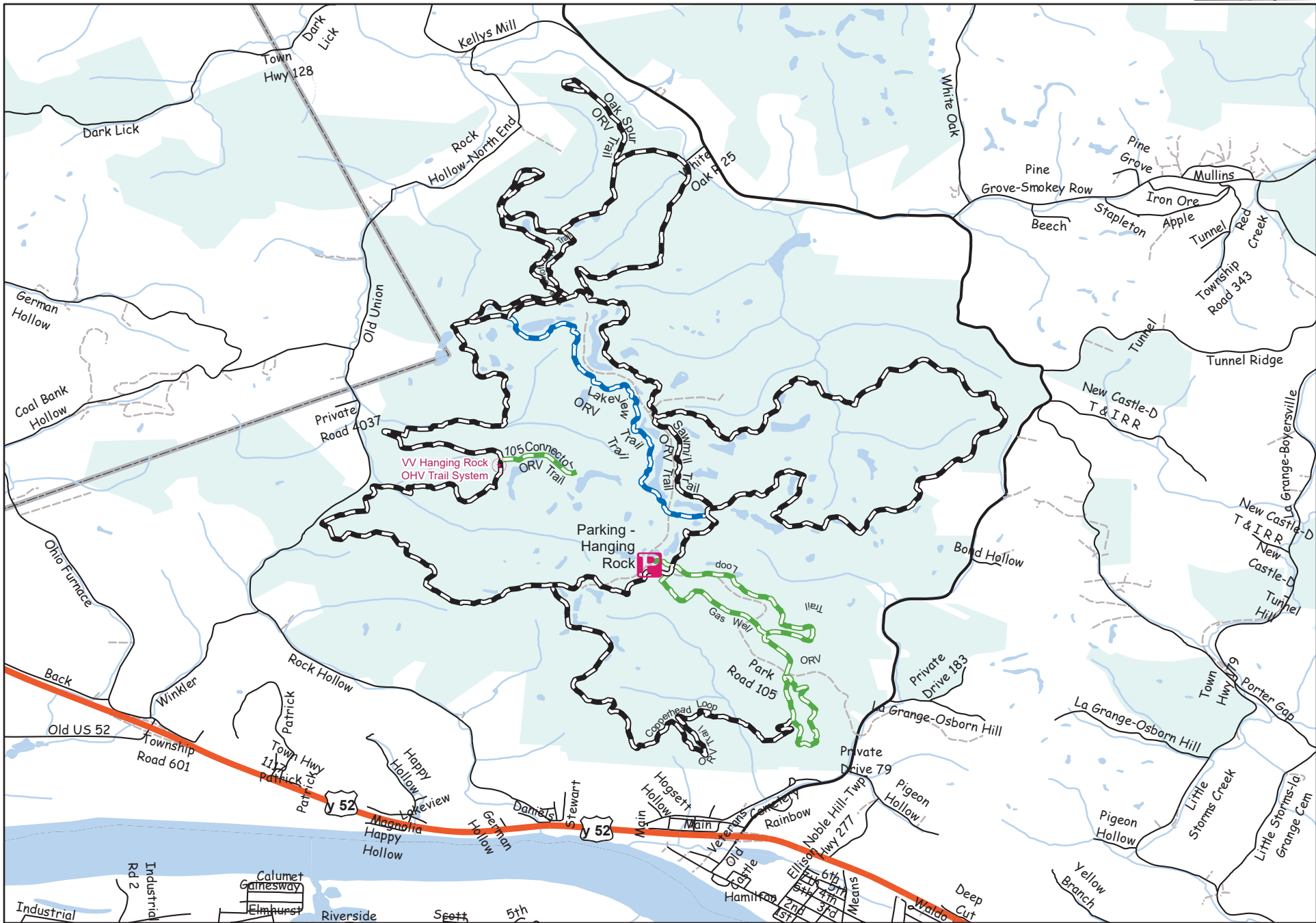
Date: 12/7/2023



37.422092 -81.558836

## Trail: Warrior (North) Hatfield McCoy Trails, WV

- Easiest
  - More Difficult
  - Most Difficult
  - Extreme Difficult
  - Motorcycle
  - ORV-Open Road
- Ratings based on local Trail Authority  
Not all systems have all ratings shown



Trails require license from the local trail authority. Always review current rules and open/closed status prior to riding.

Date: 12/17/2023



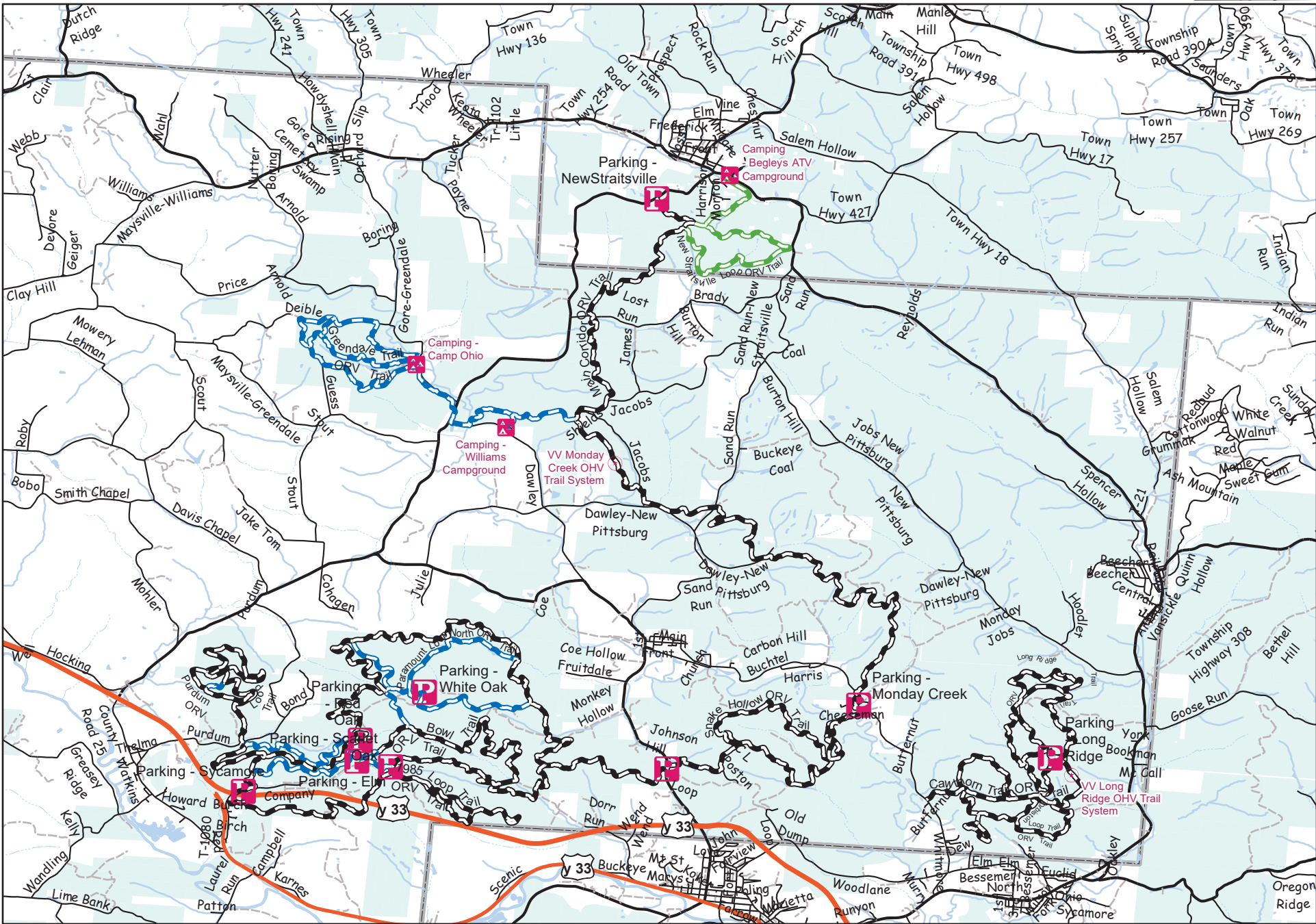
38.588148 -82.721646

## Trail: Hanging Rock Maumee National Forest, OH

- Easiest
- More Difficult
- Most Difficult
- Extreme Difficult
- Motorcycle
- ORV-Open Road

Ratings based on local Trail Authority  
Not all systems have all ratings shown





Trails require license from the local trail authority. Always review current rules and open/closed status prior to riding. Date: 12/17/2023

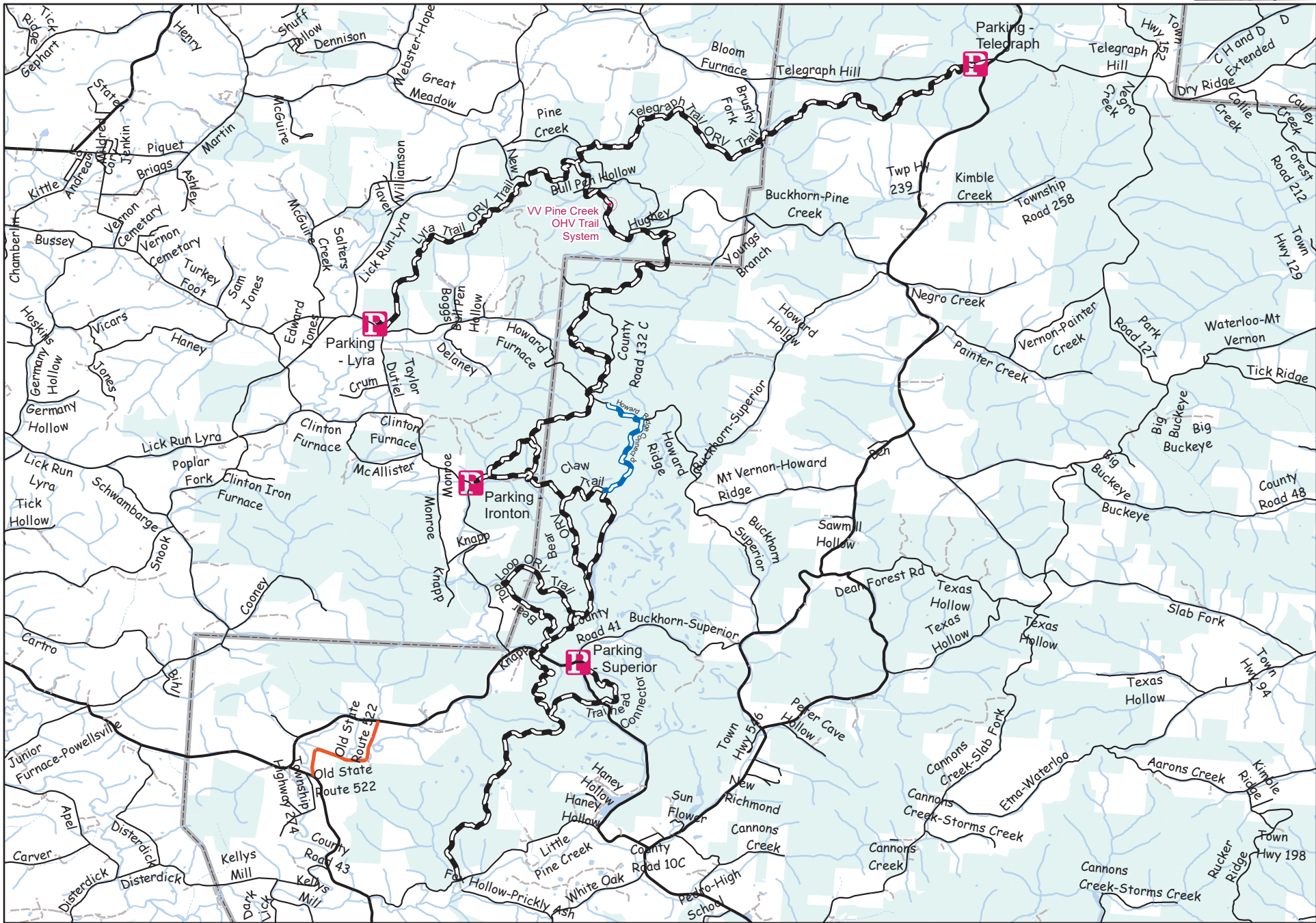


39.522362 -82.237485

## Trail: Monday Creek

### Maumee National Forest, OH

- Easiest
  - More Difficult
  - Most Difficult
  - Extreme Difficult
  - Motorcycle
  - ORV-Open Road
- Ratings based on local Trail Authority  
Not all systems have all ratings shown



Trails require license from the local trail authority. Always review current rules and open/closed status prior to riding.

Date: 12/17/2023



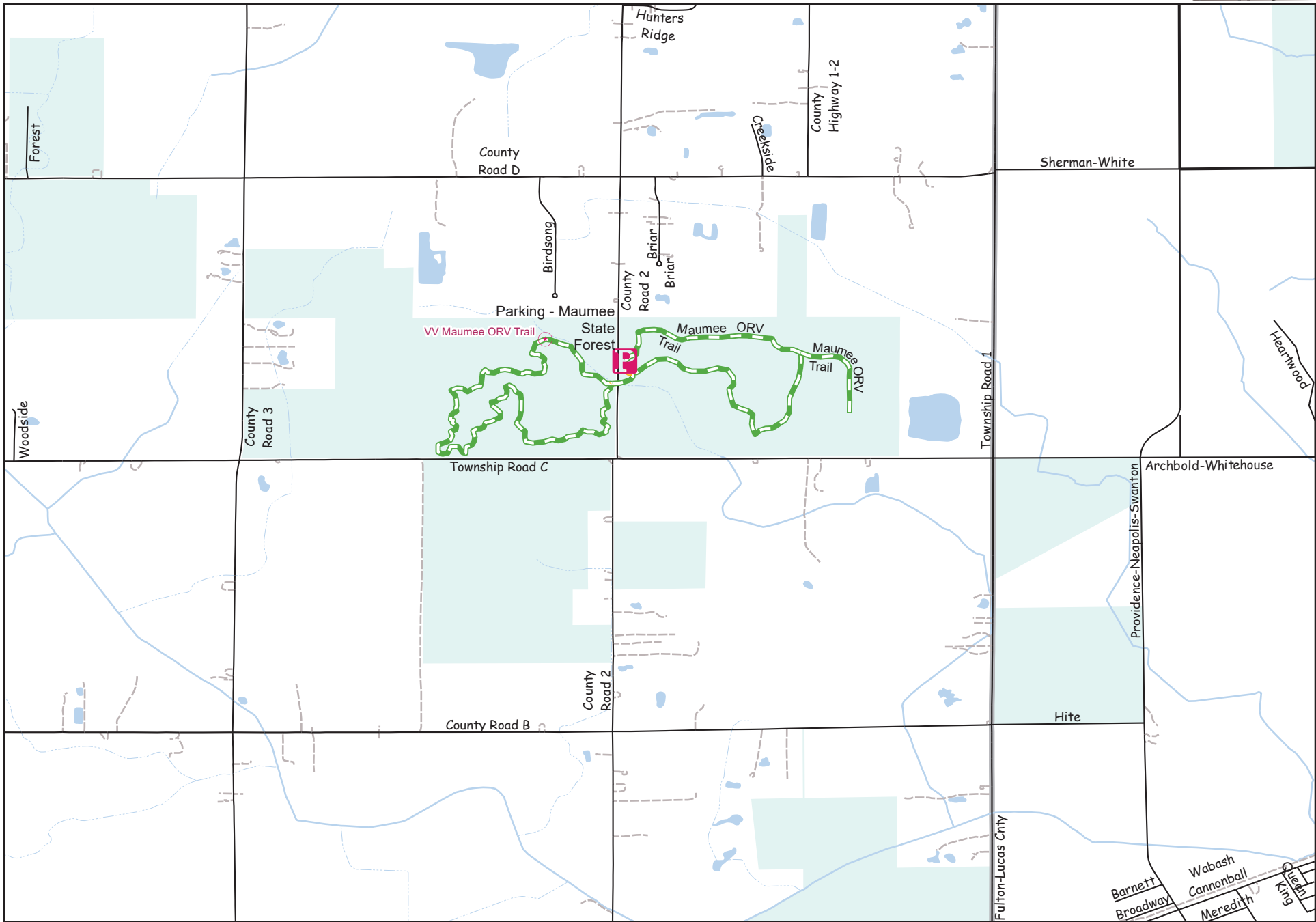
38.720018 -82.685494

## Trail: Pine Creek Maumee National Forest, OH

- Easiest
- More Difficult
- Most Difficult
- Extreme Difficult
- Motorcycle
- ORV-Open Road

Ratings based on local Trail Authority  
Not all systems have all ratings shown





Trails require license from the local trail authority. Always review current rules and open/closed status prior to riding.

Date: 12/17/2023

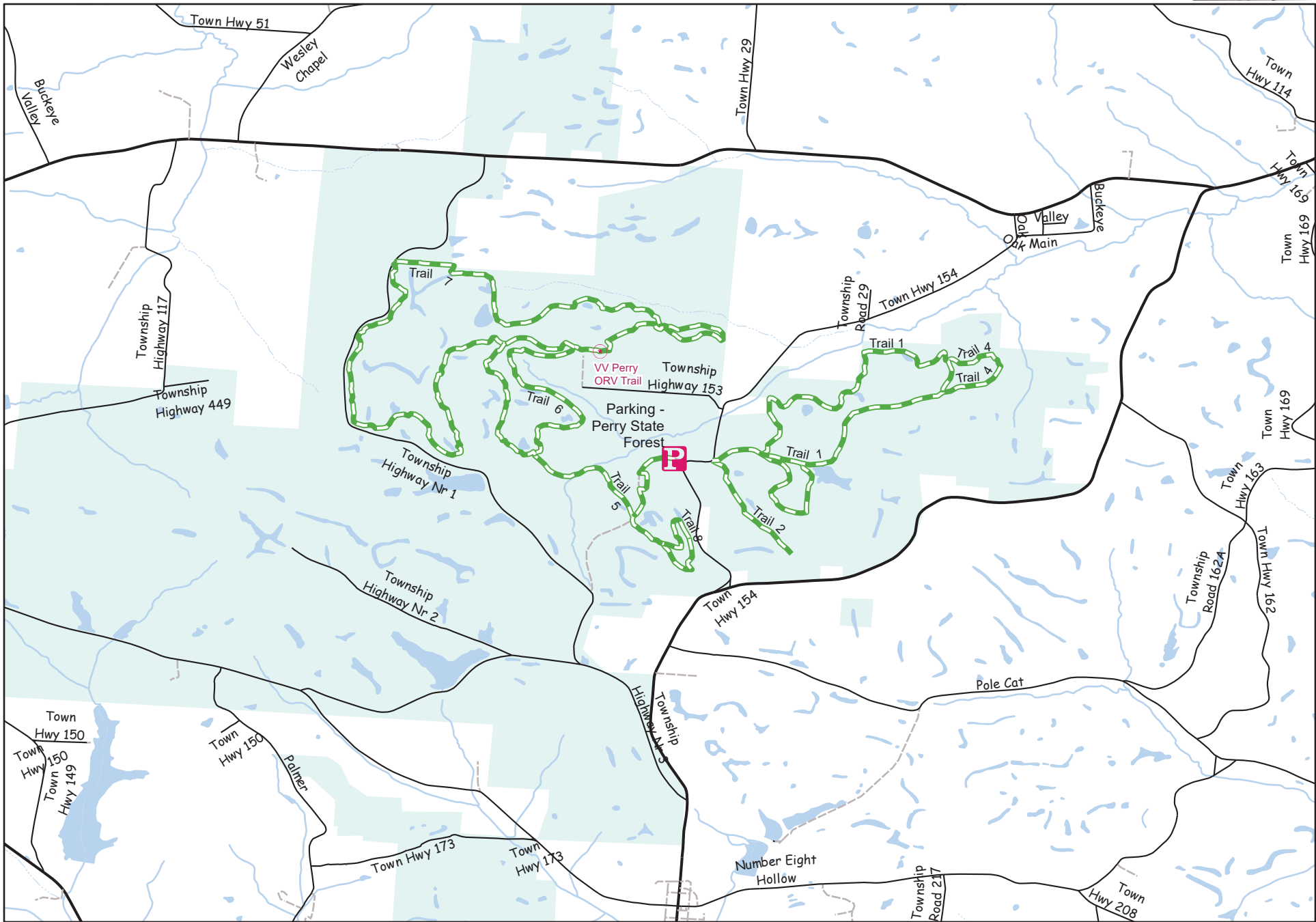


41.515481 -83.898819

## Trail: Maumees State Forest Ohio State Forests

- |                |                   |
|----------------|-------------------|
| Easiest        | Extreme Difficult |
| More Difficult | Motorcycle        |
| Most Difficult | ORV-Open Road     |
- Ratings based on local Trail Authority  
Not all systems have all ratings shown





Trails require license from the local trail authority. Always review current rules and open/closed status prior to riding.

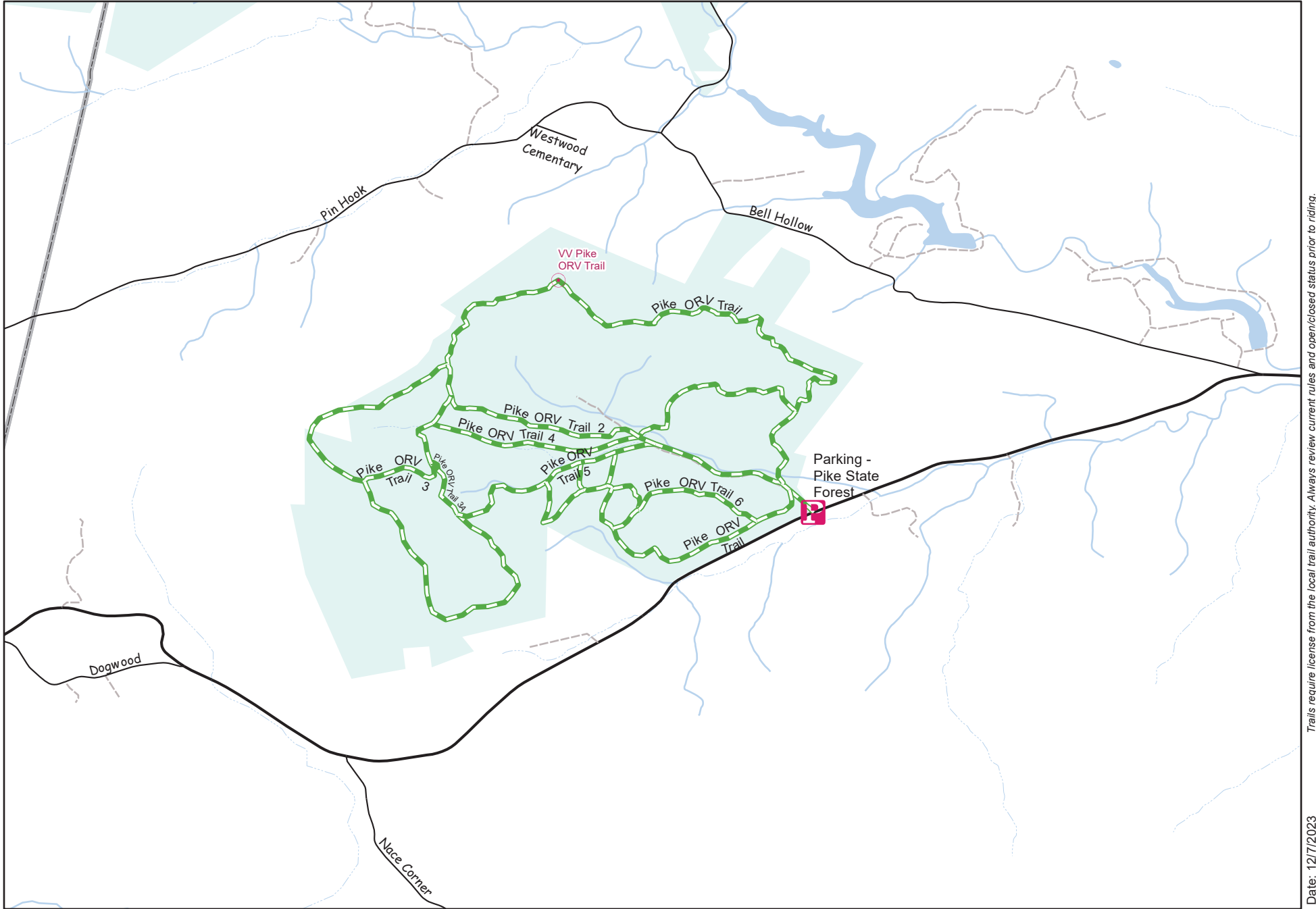
Date: 12/7/2023



39.772858 -82.194834

## Trail: Perry State Forest Ohio State Forests

- Easiest
  - More Difficult
  - Most Difficult
  - Extreme Difficult
  - Motorcycle
  - ORV-Open Road
- Ratings based on local Trail Authority  
Not all systems have all ratings shown



Trails require license from the local trail authority. Always review current rules and open/closed status prior to riding.

Date: 12/7/2023

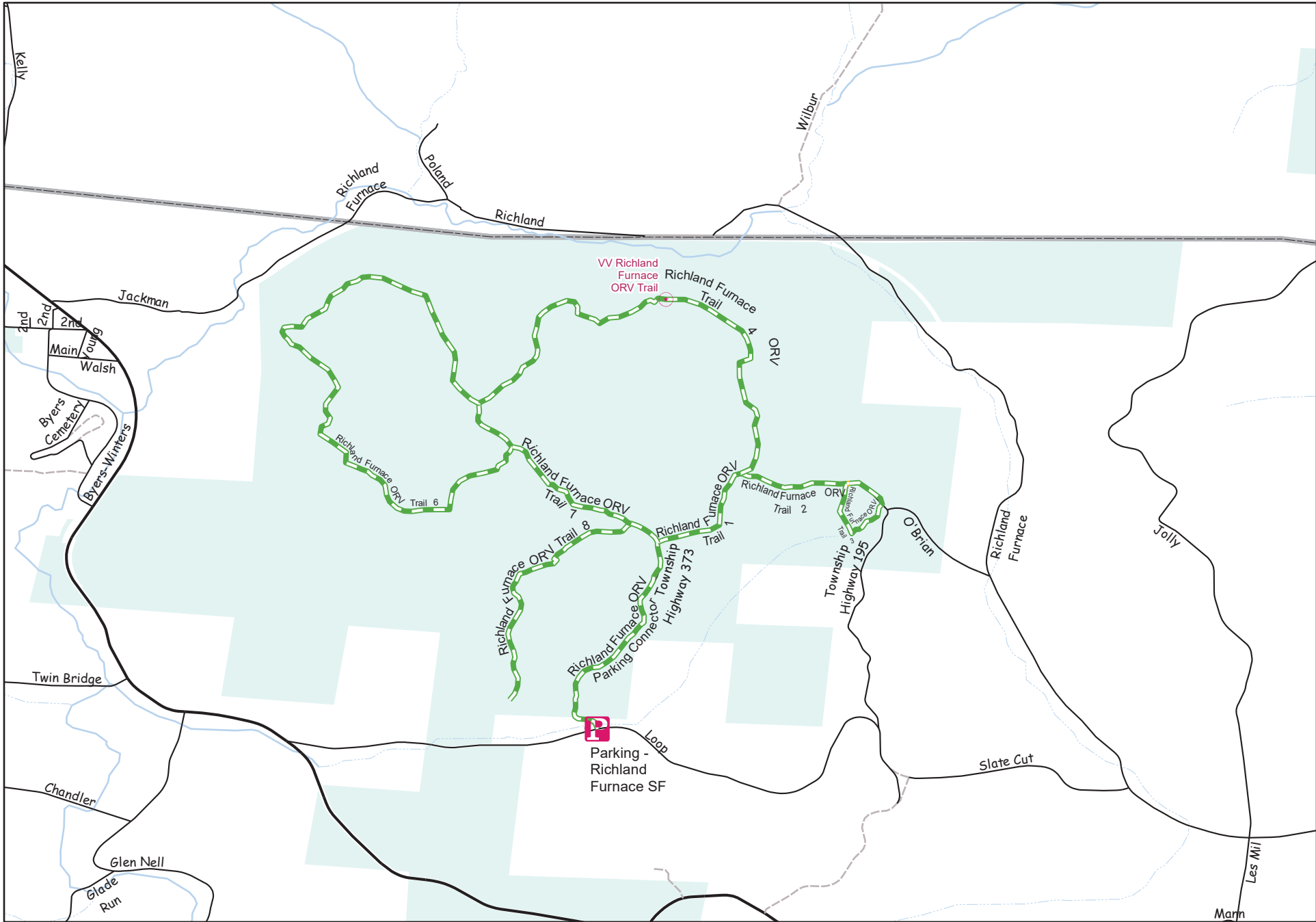


39.081985 -83.345004

## Trail: Pike State Forest

### Ohio State Forests

- |                |                   |
|----------------|-------------------|
| Easiest        | Extreme Difficult |
| More Difficult | Motorcycle        |
| Most Difficult | ORV-Open Road     |
- Ratings based on local Trail Authority  
Not all systems have all ratings shown



39.175804 -82.604036

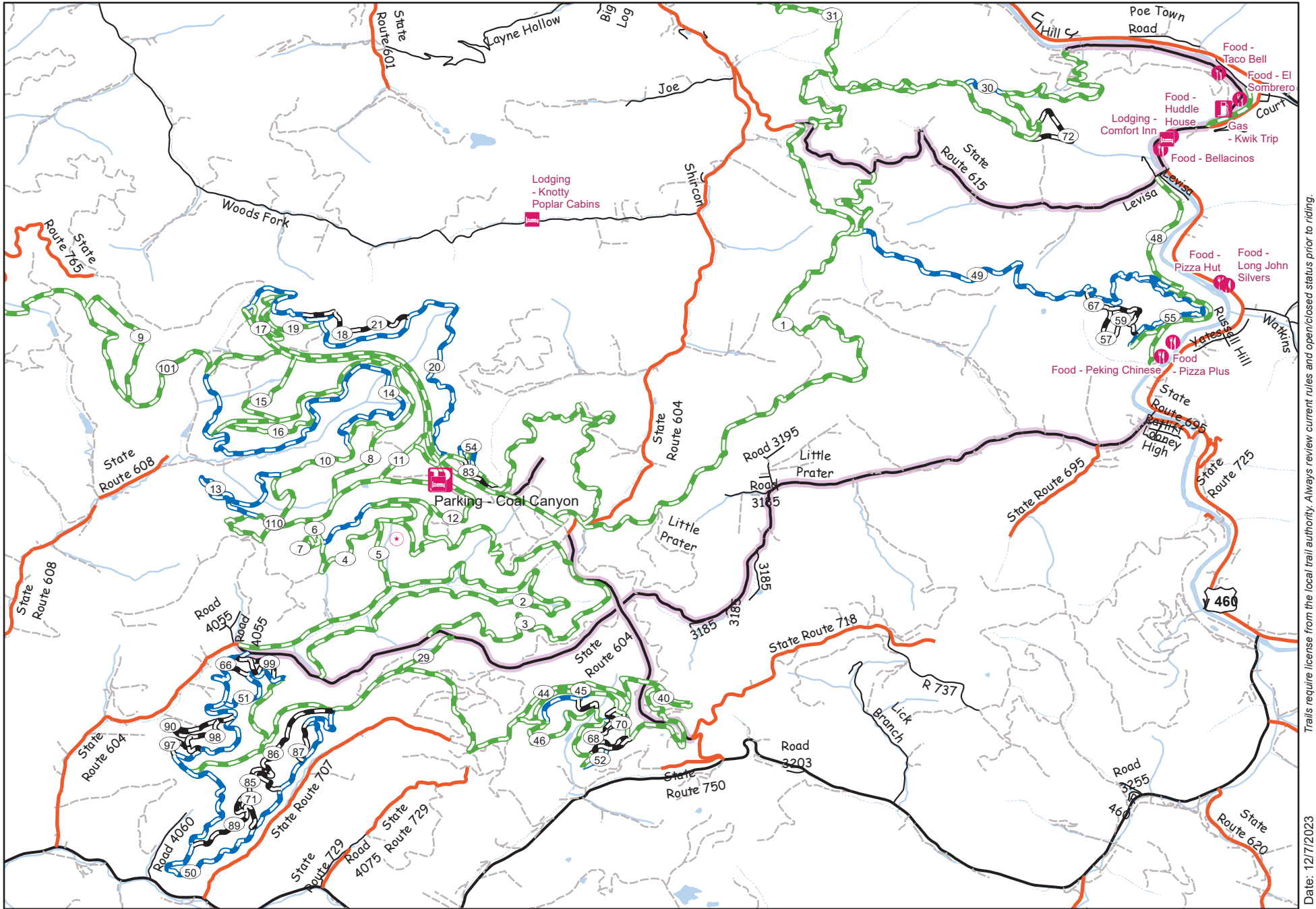
### Trail: Richland Furnace Ohio State Forests

- — — Easiest
  - — — More Difficult
  - — — Most Difficult
  - — — Extreme Difficult
  - — — Motorcycle
  - — — ORV-Open Road
- Ratings based on local Trail Authority  
Not all systems have all ratings shown

Trails require license from the local trail authority. Always review current rules and open/closed status prior to riding.

Date: 12/7/2023





Trails require license from the local trail authority. Always review current rules and open/closed status prior to riding.

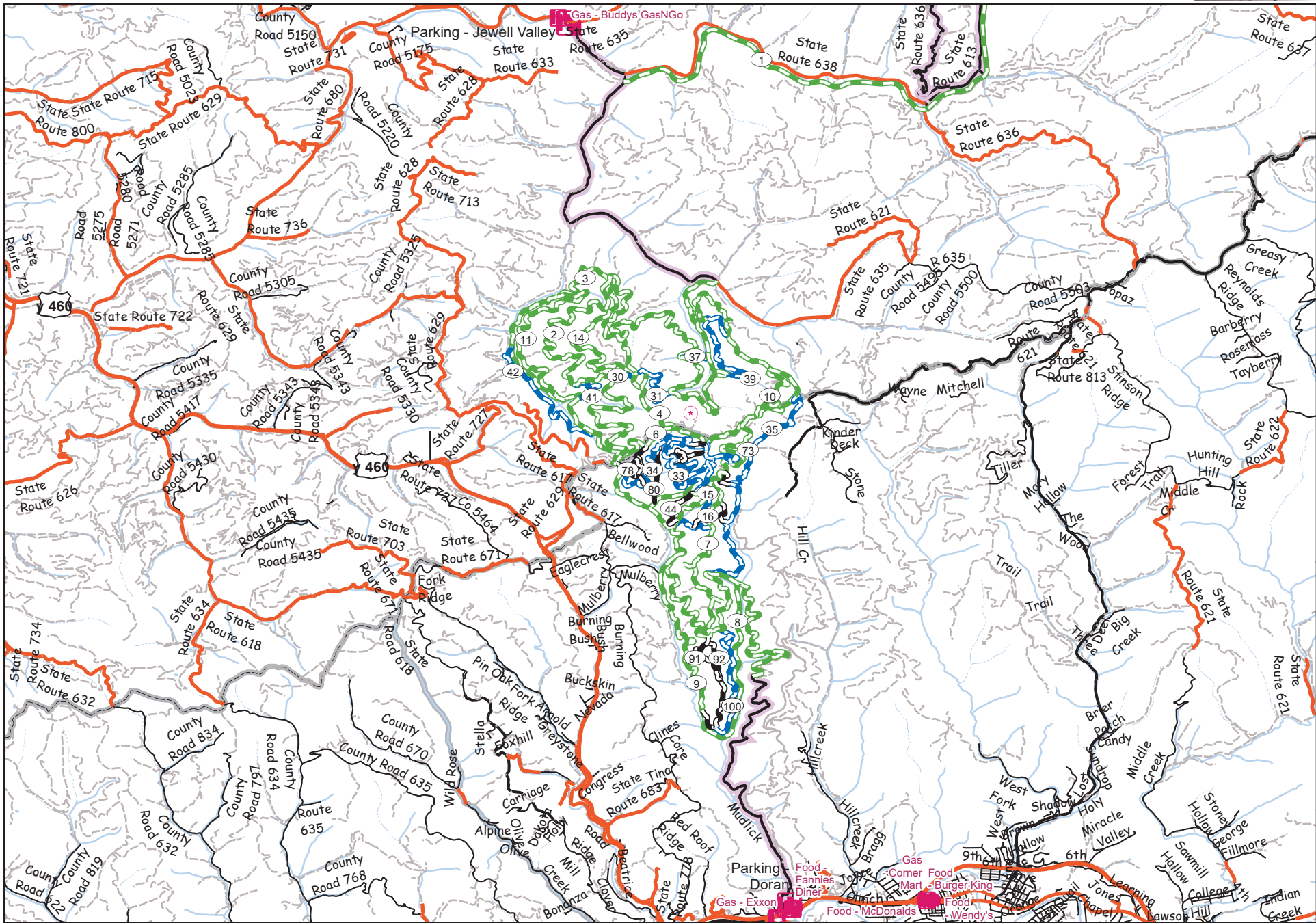
Date: 12/17/2023



37.24716 -82.149977

## Trail: Coal Canyon Spearhead Trails, VA

- Easiest
  - More Difficult
  - Most Difficult
  - Extreme Difficult
  - Motorcycle
  - ORV-Open Road
- Ratings based on local Trail Authority  
Not all systems have all ratings shown



Trails require license from the local trail authority. Always review current rules and open/closed status prior to riding.

Date: 12/17/2023

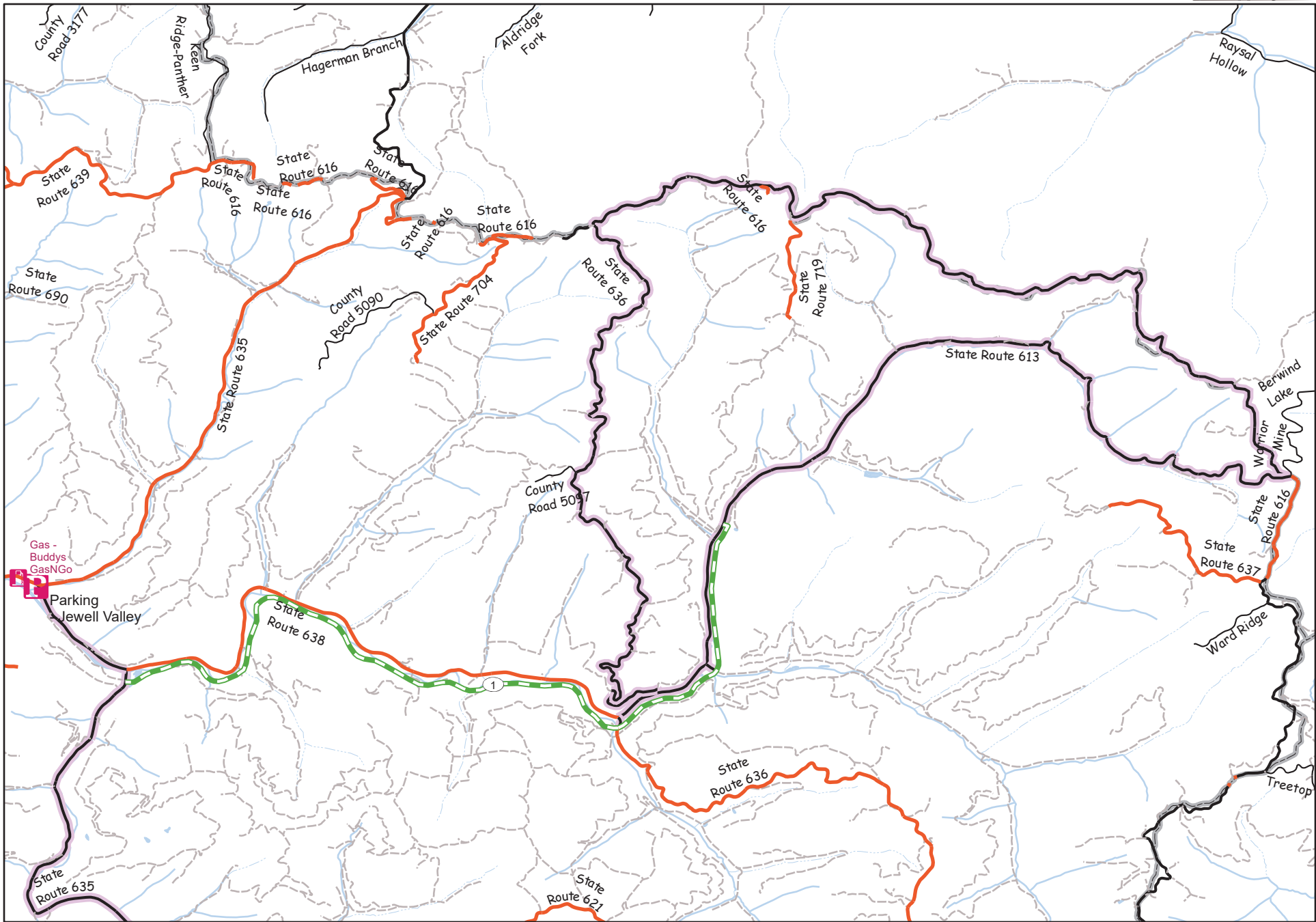


N  
 37.168532 -81.856721

## Trail: Jawbone Spearhead Trails, VA

- Easiest
  - More Difficult
  - Extreme Difficult
  - Motorcycle
  - Most Difficult
  - ORV-Open Road
- Ratings based on local Trail Authority  
 Not all systems have all ratings shown





Trails require license from the local trail authority. Always review current rules and open/closed status prior to riding.

Date: 12/7/2023

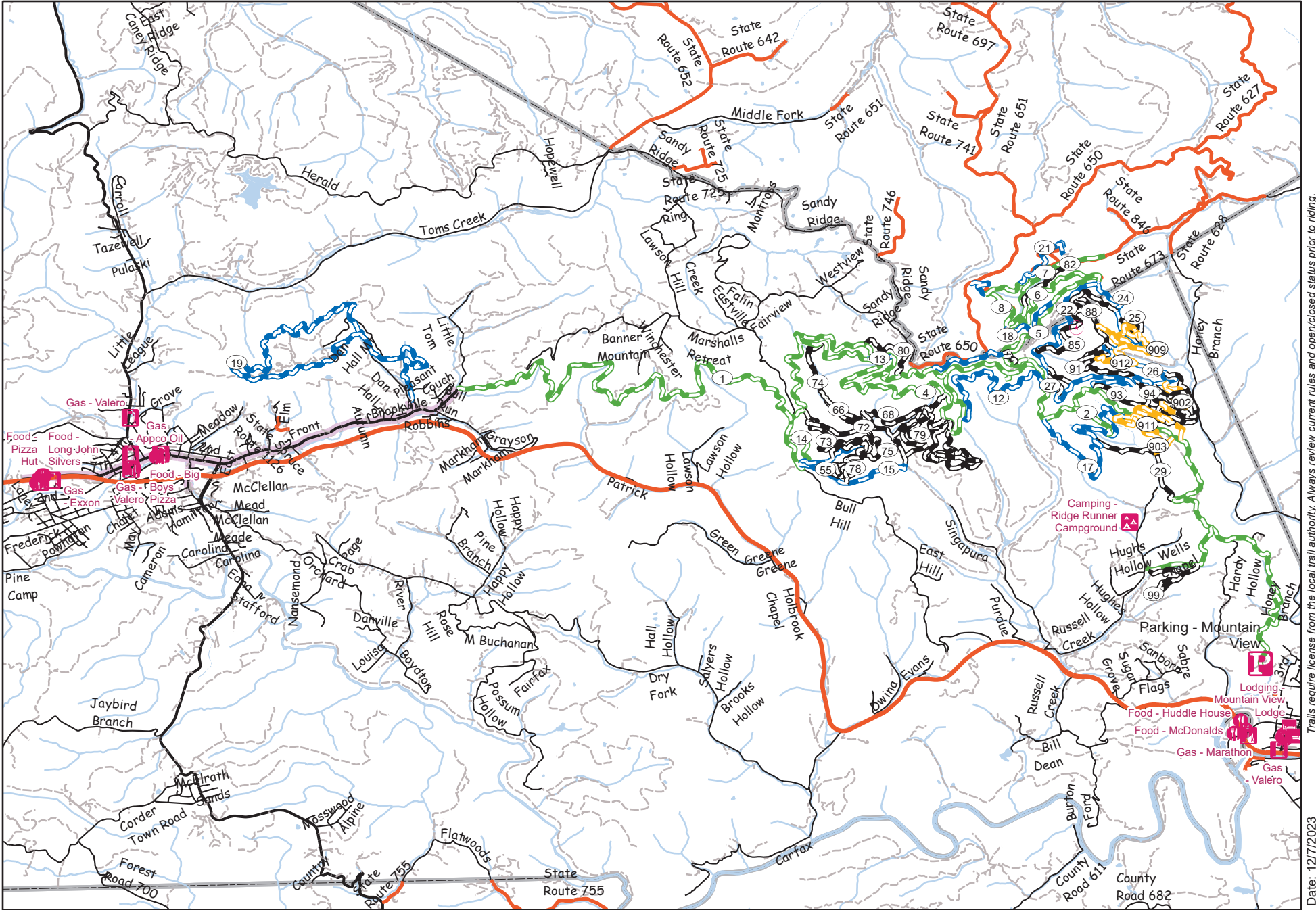


37.256013 -81.807305

## Trail: Jawbone (North) Spearhead Trails, VA

- Easiest
  - More Difficult
  - Most Difficult
  - Extreme Difficult
  - Motorcycle
  - ORV-Open Road
- Ratings based on local Trail Authority  
Not all systems have all ratings shown





Trails require license from the local trail authority. Always review current rules and open/closed status prior to riding. Date: 12/17/2023

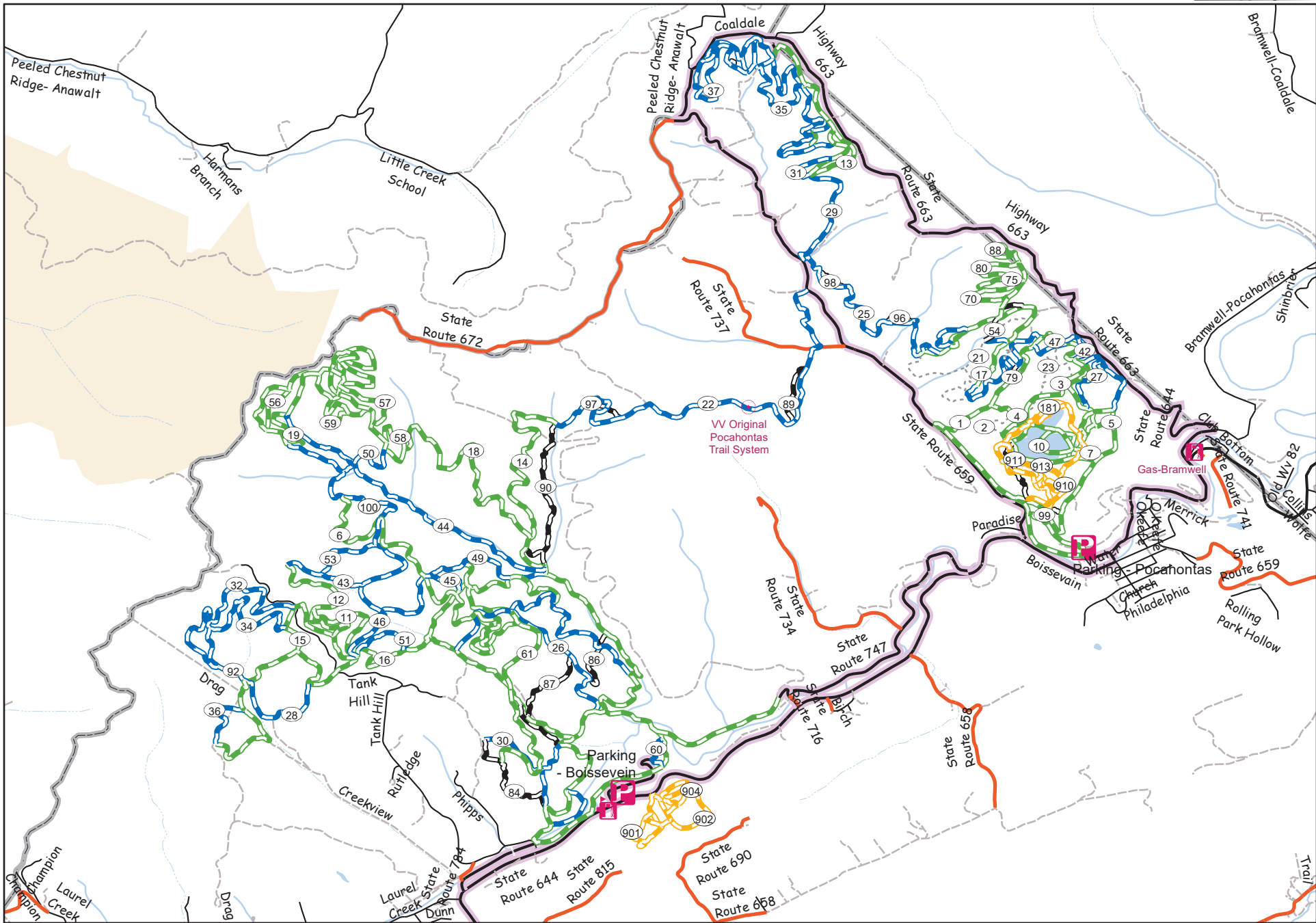


36.942986 -82.398575

## Trail: Mountain View

### Spearhead Trails, VA

- Easiest
  - More Difficult
  - Most Difficult
  - Extreme Difficult
  - Motorcycle
  - ORV-Open Road
- Ratings based on local Trail Authority  
Not all systems have all ratings shown



Trails require license from the local trail authority. Always review current rules and open/closed status prior to riding.

Date: 12/17/2023

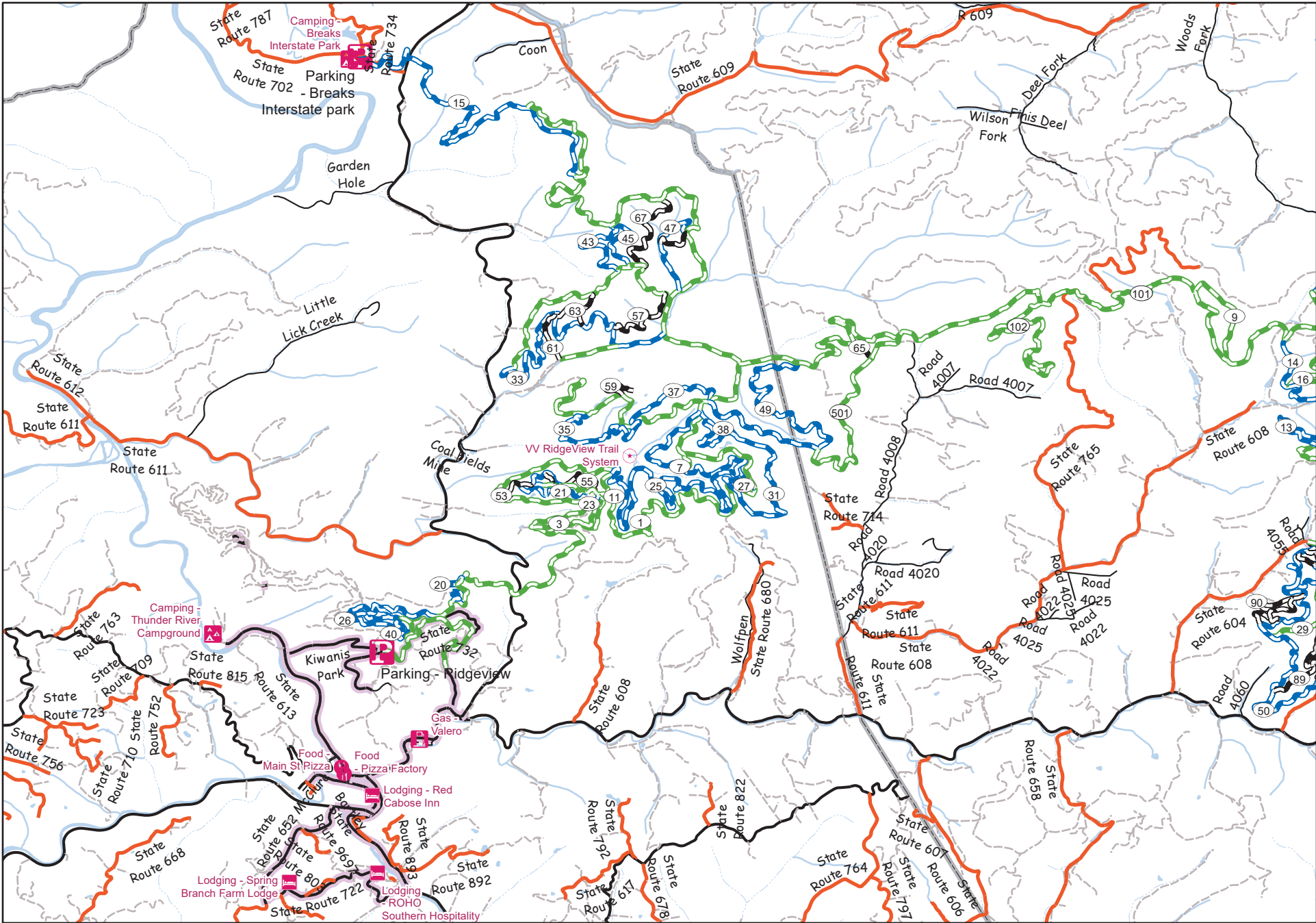


37.310802 -81.368746

## Trail: Original Pocahontas Spearhead Trails, VA

- Easiest
  - More Difficult
  - Most Difficult
  - Extreme Difficult
  - Motorcycle
  - ORV-Open Road
- Ratings based on local Trail Authority  
Not all systems have all ratings shown





Trails require license from the local trail authority. Always review current rules and open/closed status prior to riding.

Date: 12/17/2023



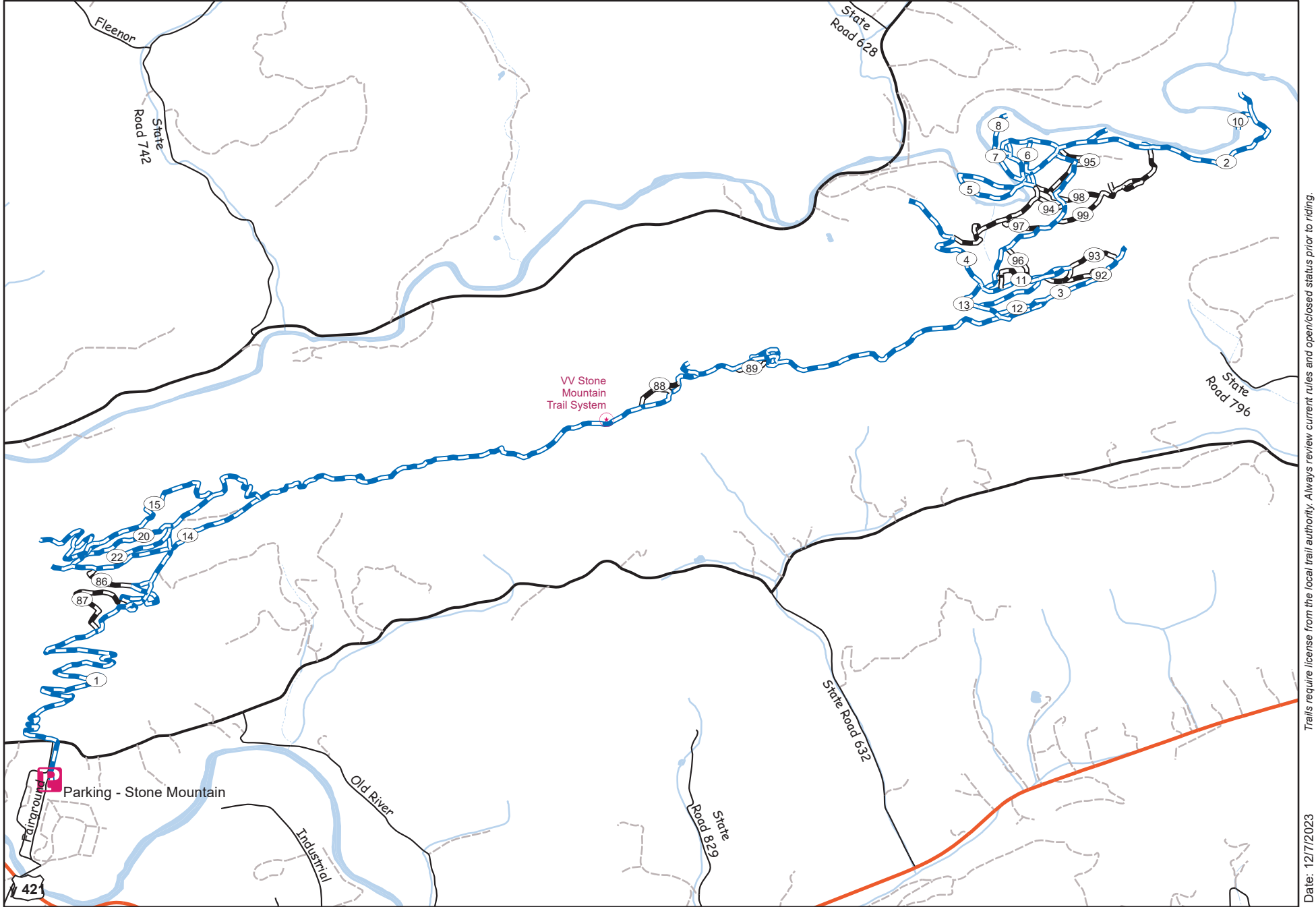
37.240205 -82.258959

## Trail: Ridge View Spearhead Trails, VA

- Easiest
- More Difficult
- Most Difficult
- Extreme Difficult
- Motorcycle
- ORV-Open Road

Ratings based on local Trail Authority  
Not all systems have all ratings shown





VV Stone Mountain Trail System

Parking - Stone Mountain



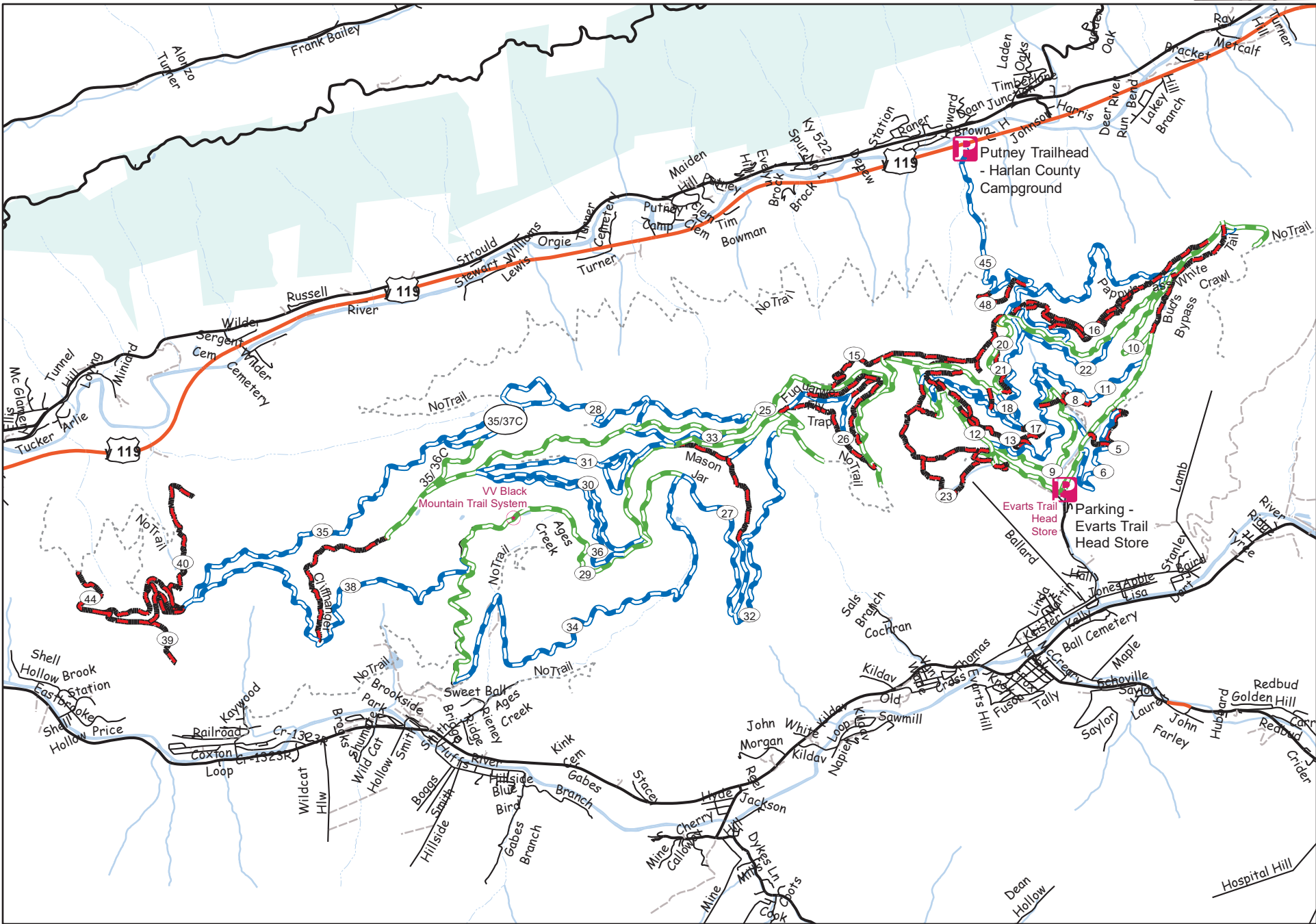
36.78841 -83.008321

## Trail: Stone Mountain Spearhead Trails, VA

- Easiest
  - More Difficult
  - Most Difficult
  - Extreme Difficult
  - Motorcycle
  - ORV-Open Road
- Ratings based on local Trail Authority  
Not all systems have all ratings shown

Trails require license from the local trail authority. Always review current rules and open/closed status prior to riding.

Date: 12/7/2023



Trails require license from the local trail authority. Always review current rules and open/closed status prior to riding.

Date: 12/17/2023



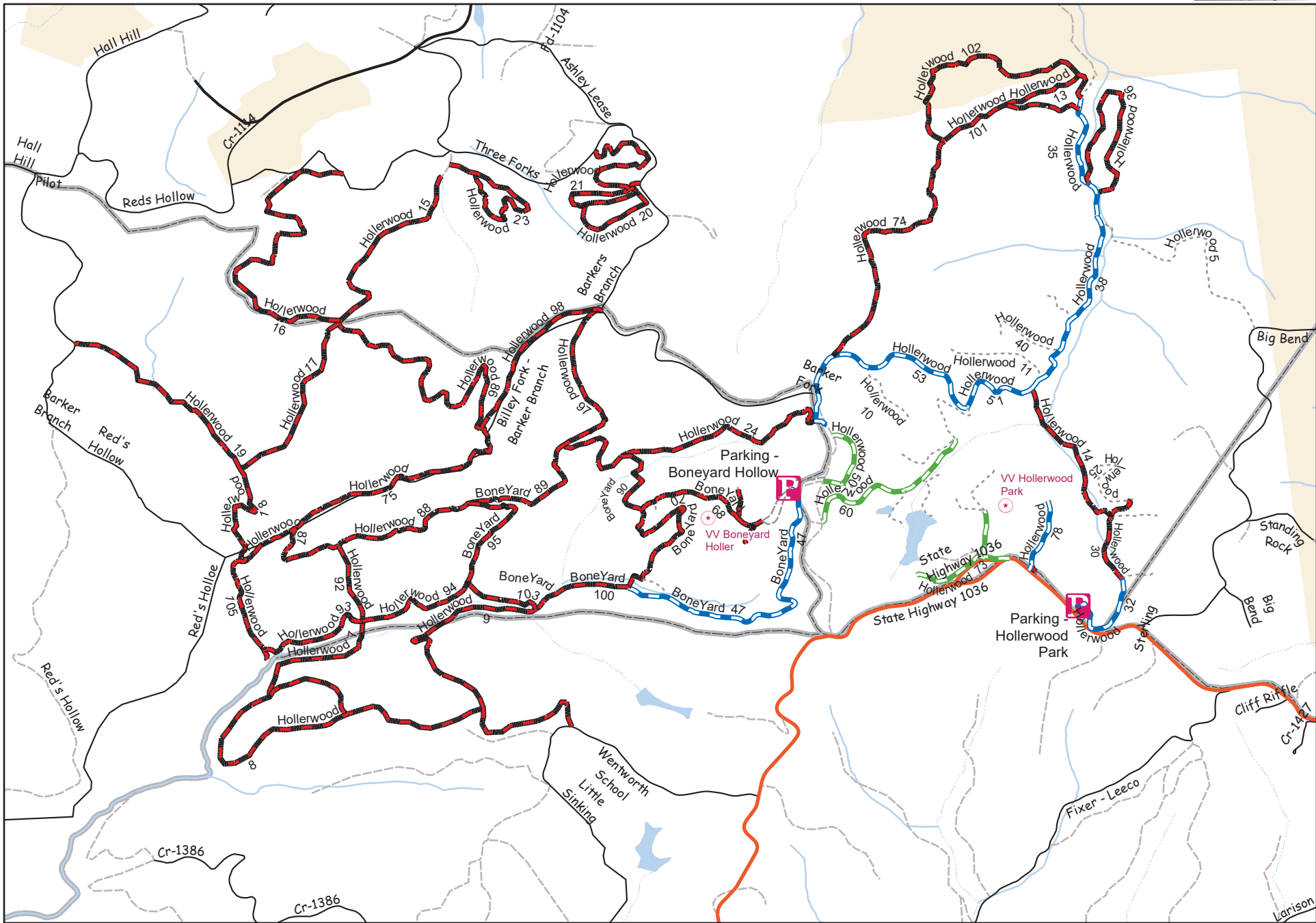
36.88436 -83.224737

# Trail: Black Mountain

## State: Kentucky

- Easiest
- Extreme Difficult
- More Difficult
- Motorcycle
- Most Difficult
- ORV-Open Road

Ratings based on local Trail Authority  
Not all systems have all ratings shown



Trails require license from the local trail authority. Always review current rules and open/closed status prior to riding.

Date: 12/17/2023



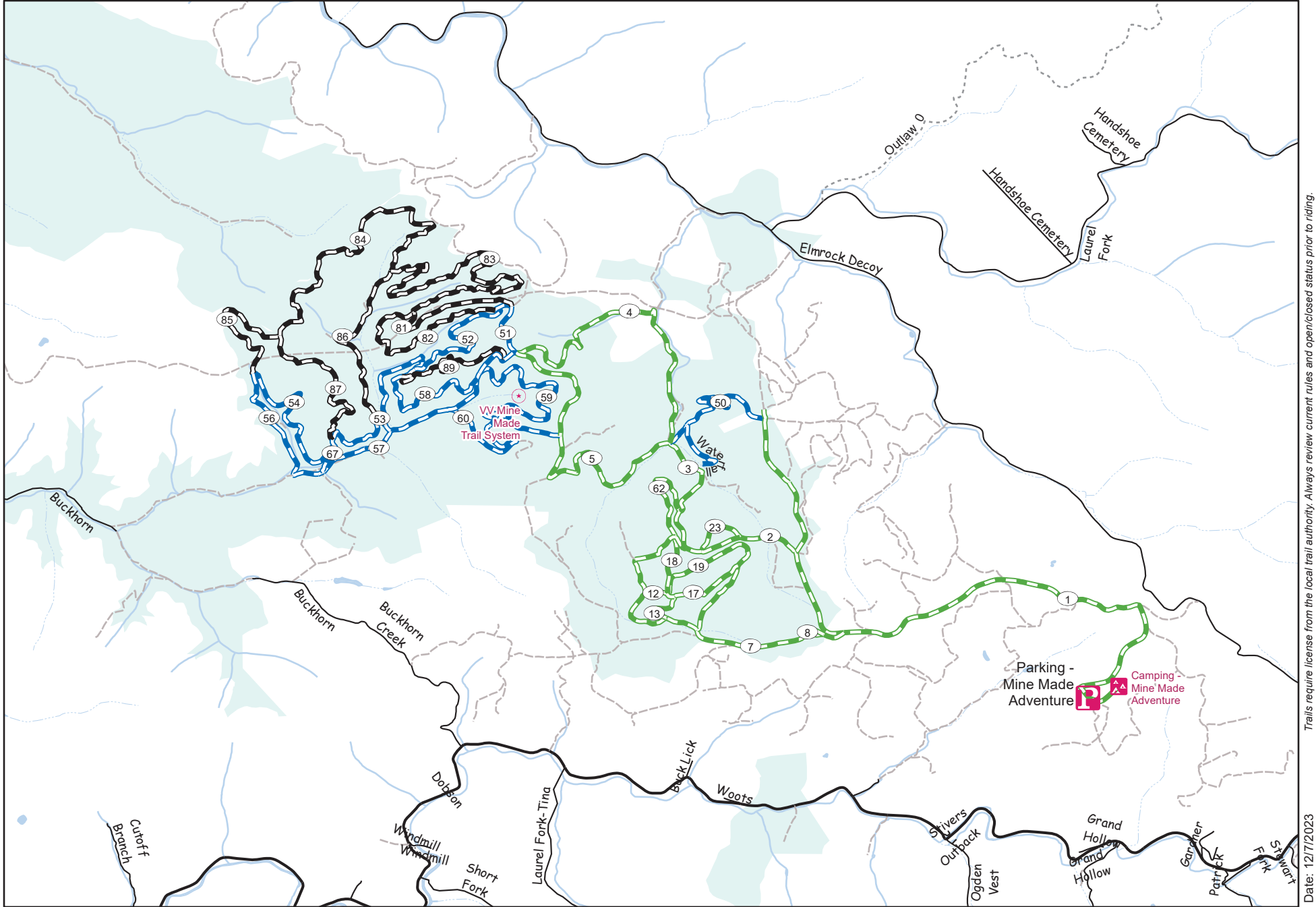
37.725775 -83.729527

# Trail: Hollerwood & Boneyard Hollow

## State: Kentucky

- Easiest
  - More Difficult
  - Most Difficult
  - Extreme Difficult
  - Motorcycle
  - ORV-Open Road
- Ratings based on local Trail Authority  
Not all systems have all ratings shown





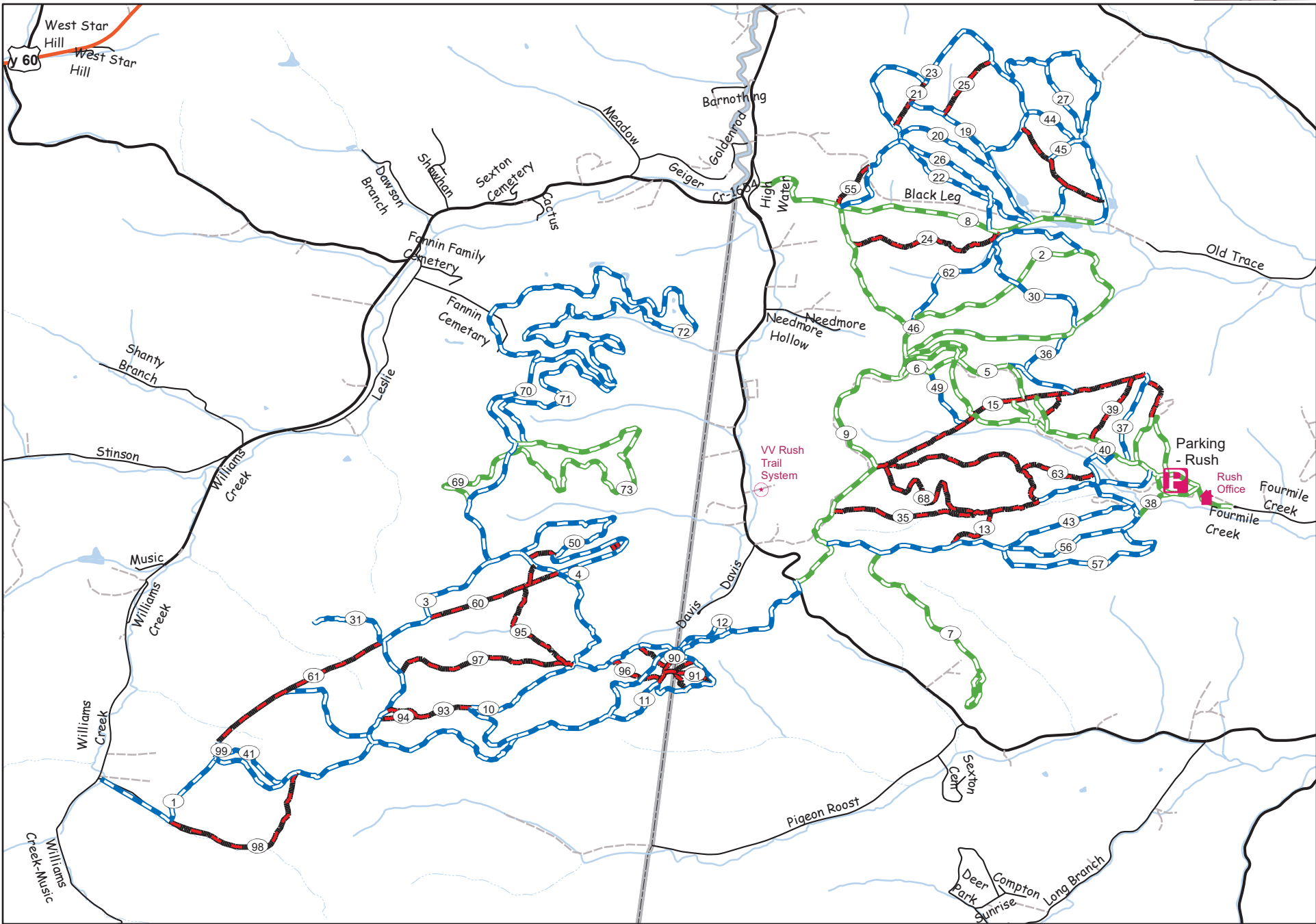
Trails require license from the local trail authority. Always review current rules and open/closed status prior to riding. Date: 12/17/2023



37.430371 -83.030981

### Trail: Mine Made Adventure State: Kentucky

- Easiest
  - More Difficult
  - Most Difficult
  - Extreme Difficult
  - Motorcycle
  - ORV-Open Road
- Ratings based on local Trail Authority  
Not all systems have all ratings shown



Trails require license from the local trail authority. Always review current rules and open/closed status prior to riding.

Date: 12/7/2023

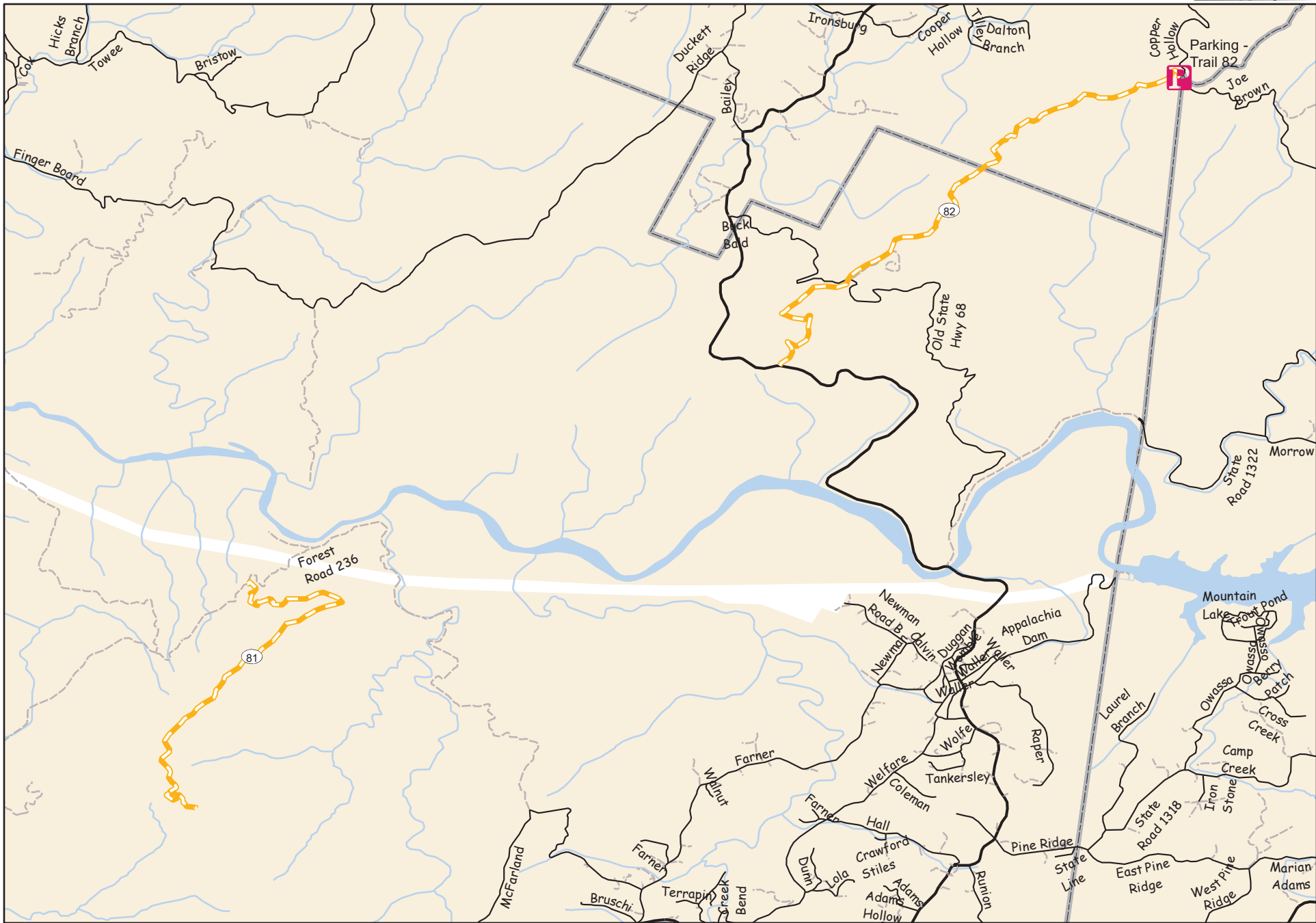


38.313895 -82.782257

# Trail: Rush Off Road State: Kentucky

- Easiest
- Extreme Difficult
- More Difficult
- Motorcycle
- Most Difficult
- ORV-Open Road

Ratings based on local Trail Authority  
Not all systems have all ratings shown



Trails require license from the local trail authority. Always review current rules and open/closed status prior to riding.

Date: 12/17/2023



35.183877 -84.347679

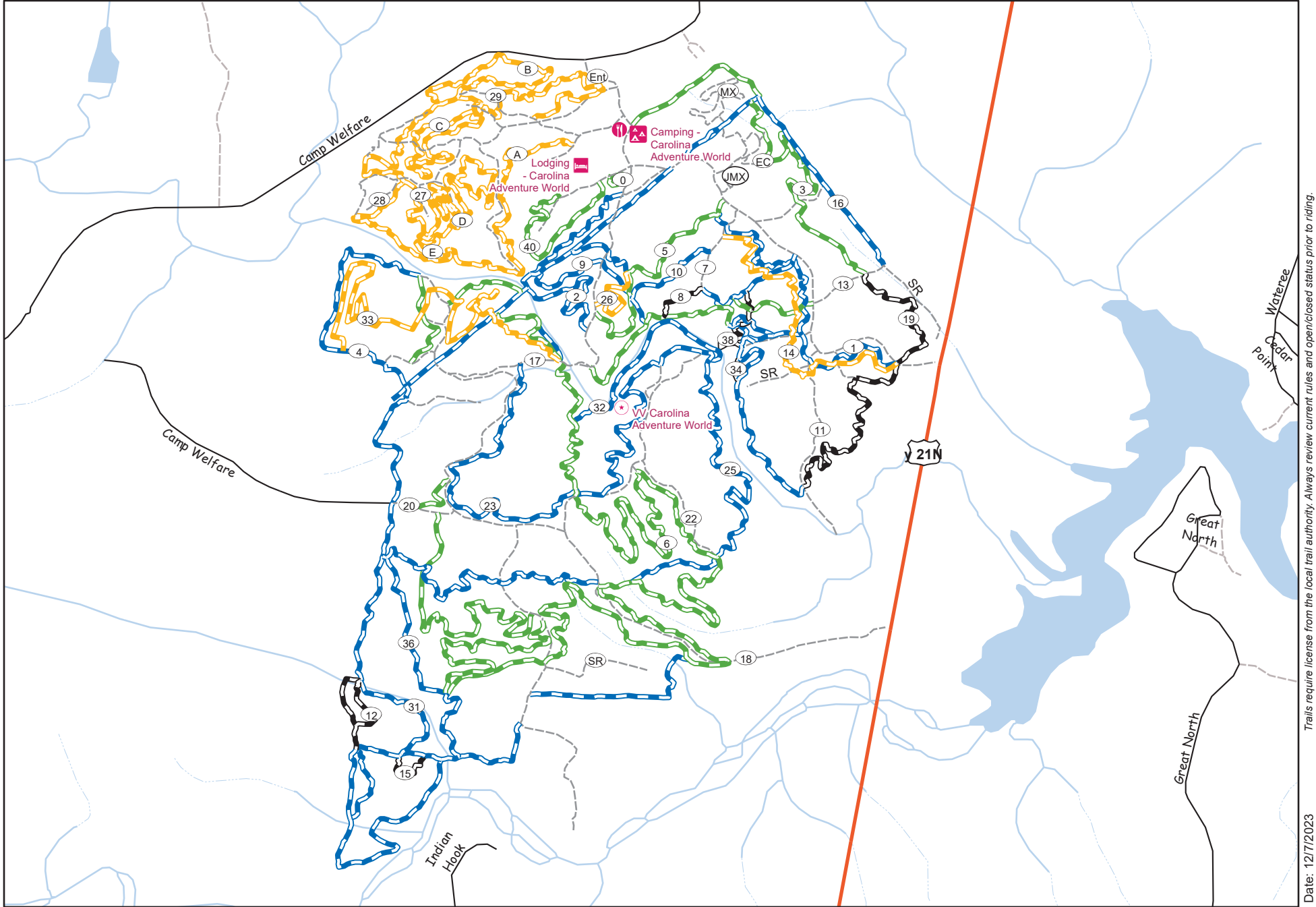
## Trail: Cherokee National Forest

### State: North Carolina

- Easiest
- More Difficult
- Most Difficult
- Extreme Difficult
- Motorcycle
- ORV-Open Road

Ratings based on local Trail Authority  
Not all systems have all ratings shown





Trails require license from the local trail authority. Always review current rules and open/closed status prior to riding.  
Date: 12/7/2023

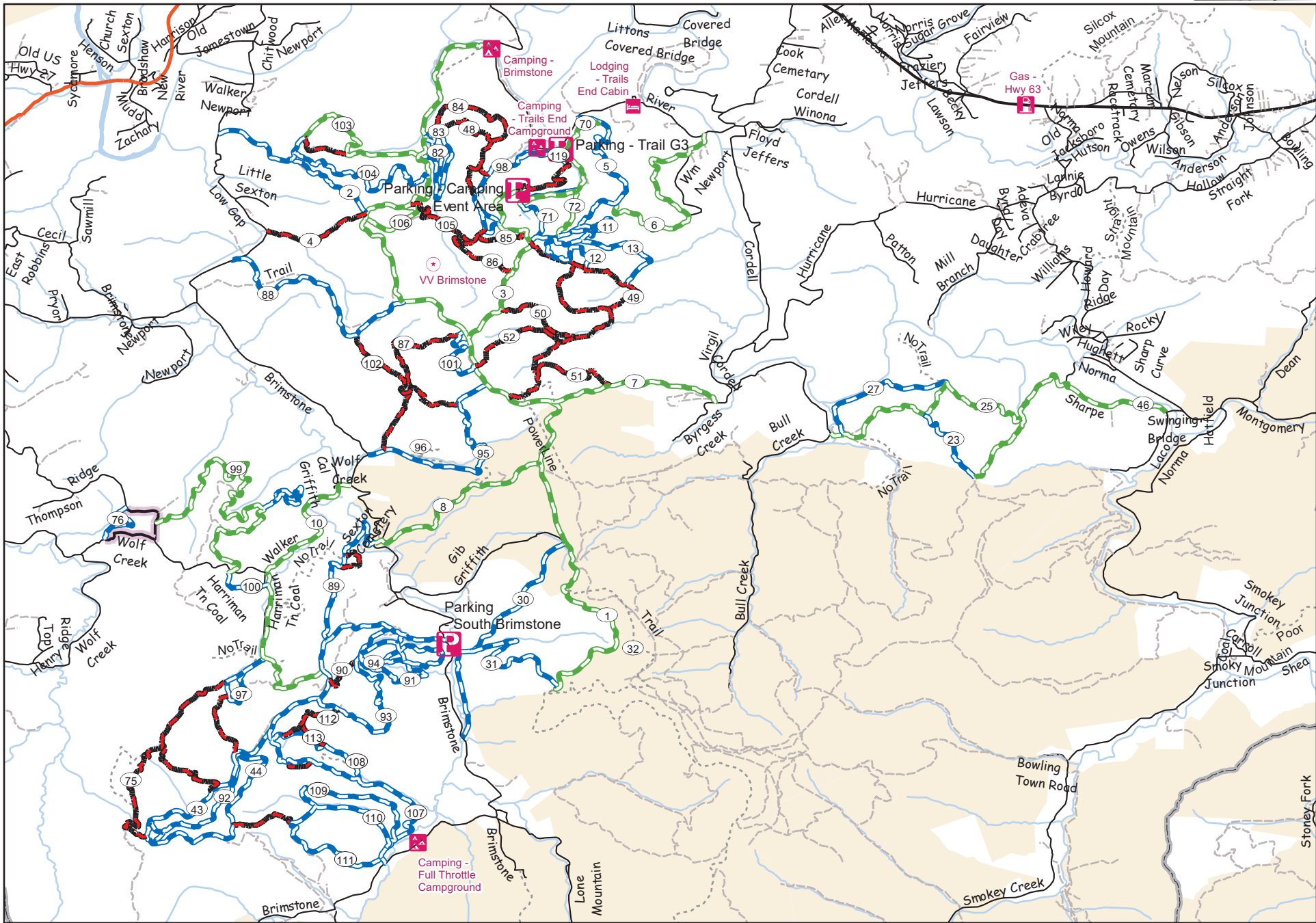


34.469624 -80.95583

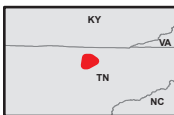
## Trail: Carolina Adventure World

### State: South Carolina

- Easiest
  - More Difficult
  - Most Difficult
  - Extreme Difficult
  - Motorcycle
  - ORV-Open Road
- Ratings based on local Trail Authority  
Not all systems have all ratings shown



Trails require license from the local trail authority. Always review current rules and open/closed status prior to riding.  
Date: 12/17/2023



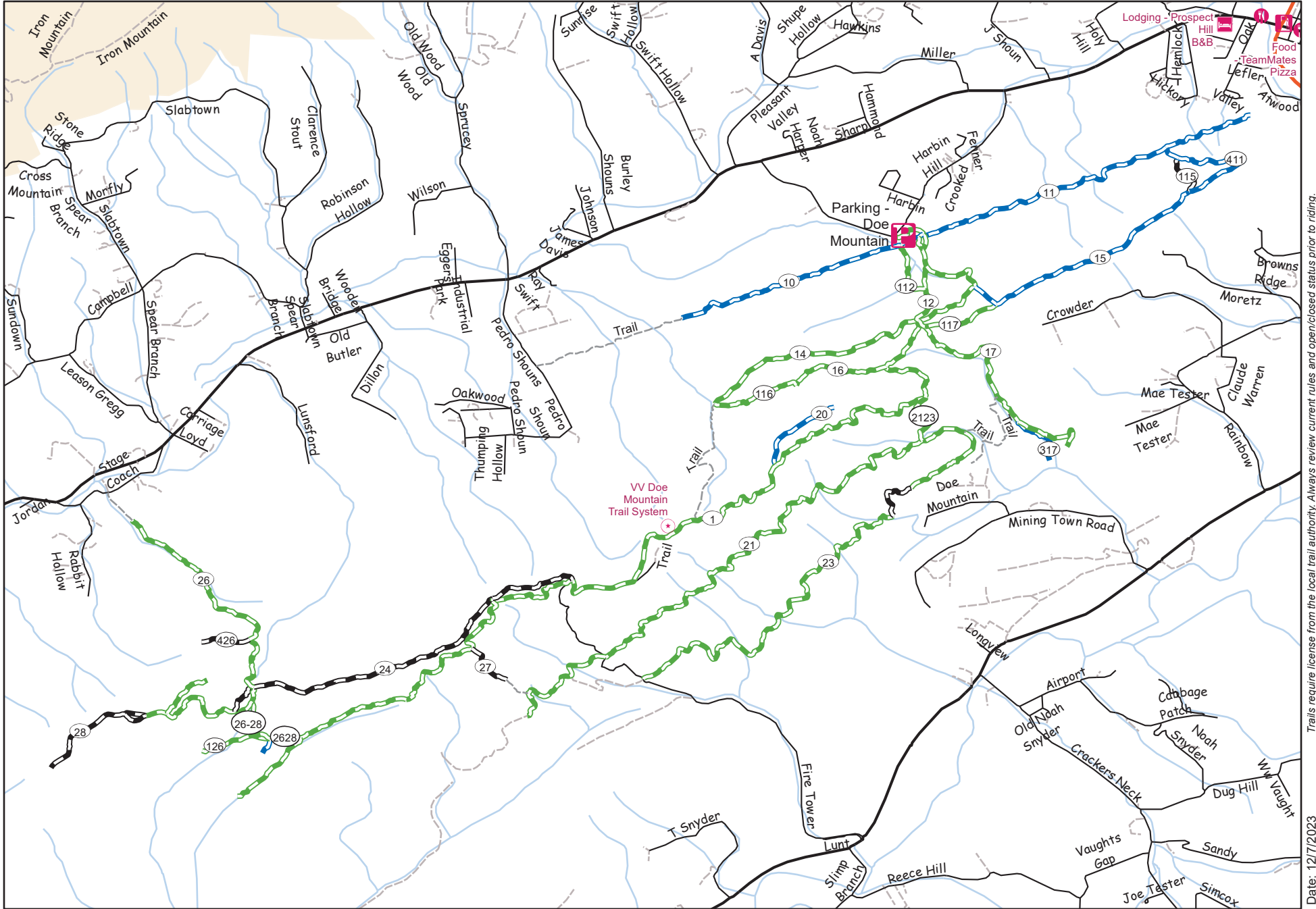
36.323693 -84.479384

## Trail: Brimstone

### State: Tennessee

- Easiest
- More Difficult
- Extreme Difficult
- Motorcycle
- Most Difficult
- ORV-Open Road

Ratings based on local Trail Authority  
Not all systems have all ratings shown



36.43566 -81.865919

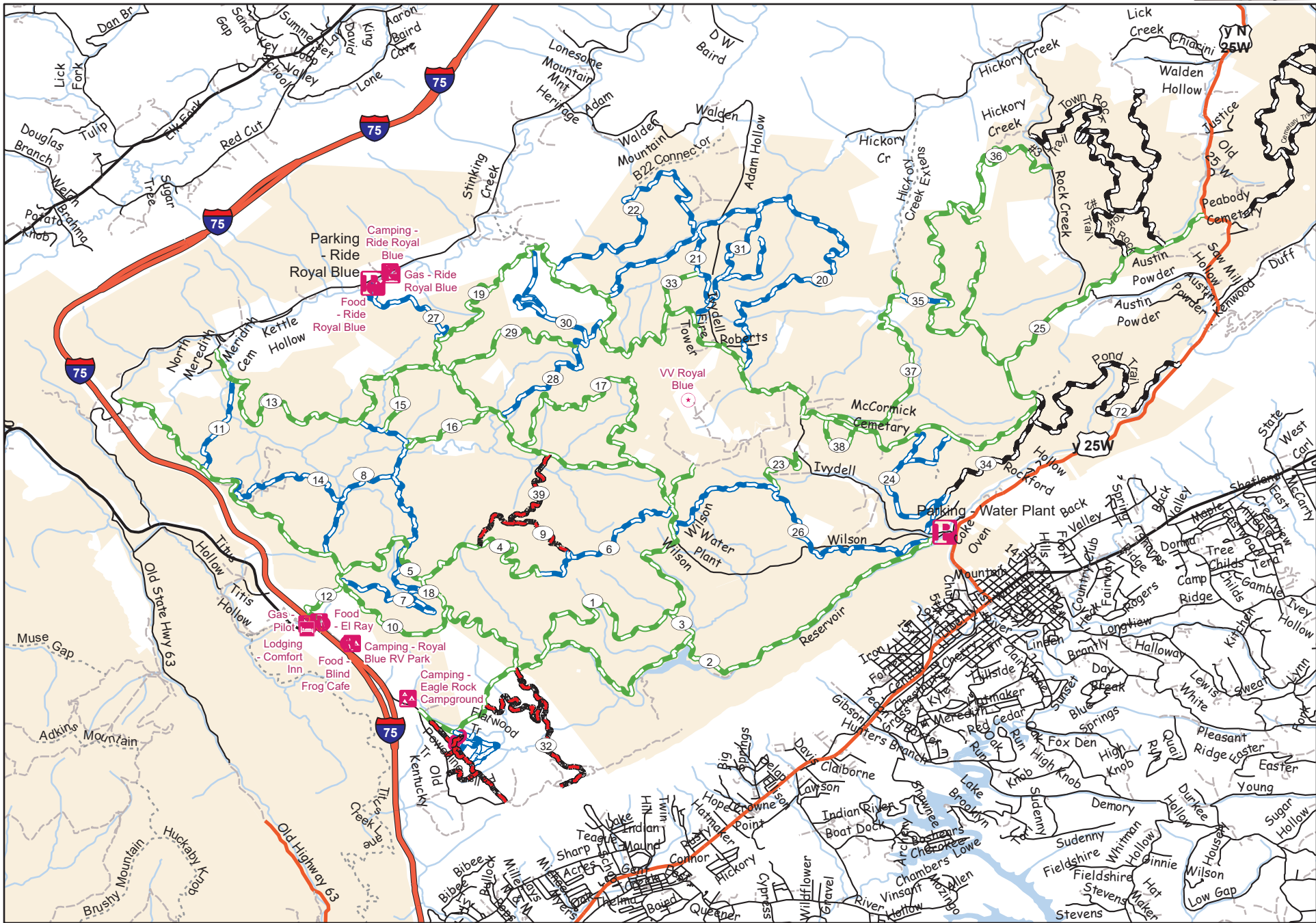
### Trail: Doe Mountain

### State: Tennessee

- Easiest
- Extreme Difficult
- More Difficult
- Motorcycle
- Most Difficult
- ORV-Open Road

Ratings based on local Trail Authority  
 Not all systems have all ratings shown





Trails require license from the local trail authority. Always review current rules and open/closed status prior to riding.

Date: 12/17/2023



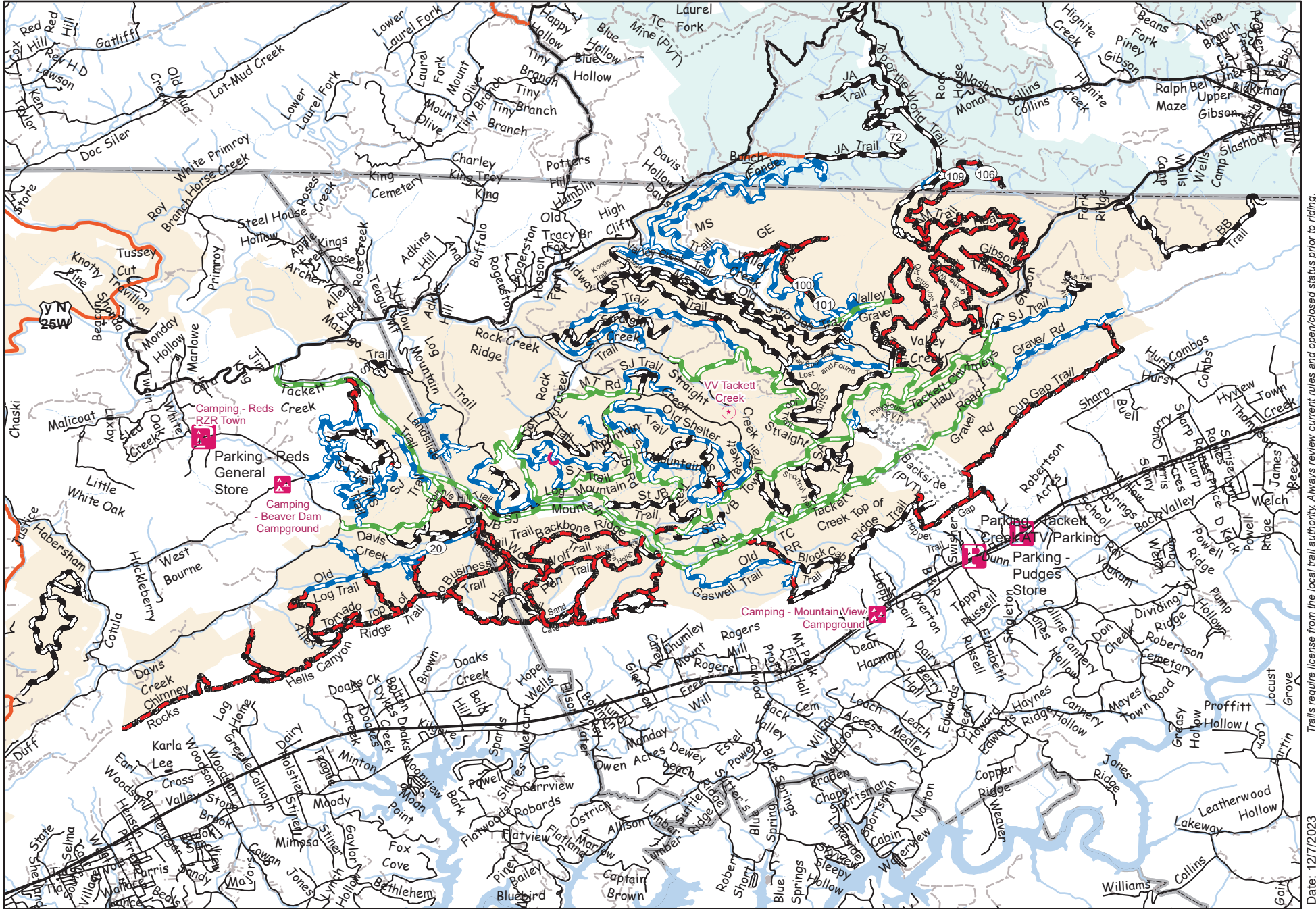
36.413433 -84.179218

## Trail: Ride Royal Blue

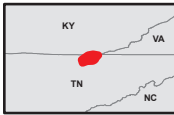
### State: Tennessee

- Easiest
  - More Difficult
  - Extreme Difficult
  - Most Difficult
  - Motorcycle
  - ORV-Open Road
- Ratings based on local Trail Authority  
Not all systems have all ratings shown





Trails require license from the local trail authority. Always review current rules and open/closed status prior to riding. Date: 12/17/2023

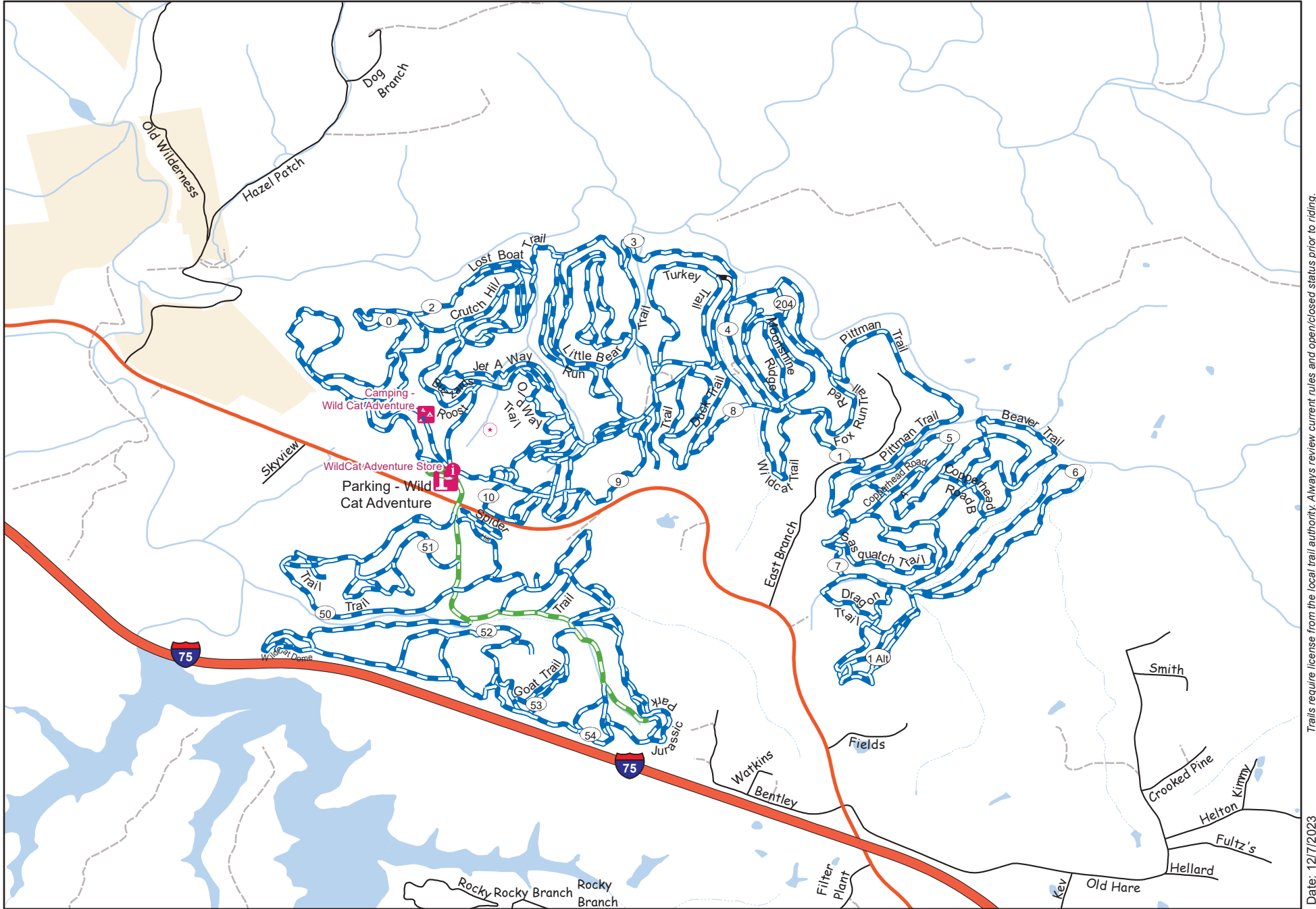


36.523263 -83.913147

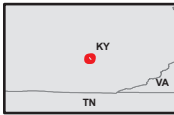
# Trail: Tackett Creek

## State: Tennessee

- Easiest
  - More Difficult
  - Extreme Difficult
  - Most Difficult
  - ORV-Open Road
  - Motorcycle
- Ratings based on local Trail Authority  
Not all systems have all ratings shown



Trails require license from the local trail authority. Always review current rules and open/closed status prior to riding.  
Date: 12/17/2023



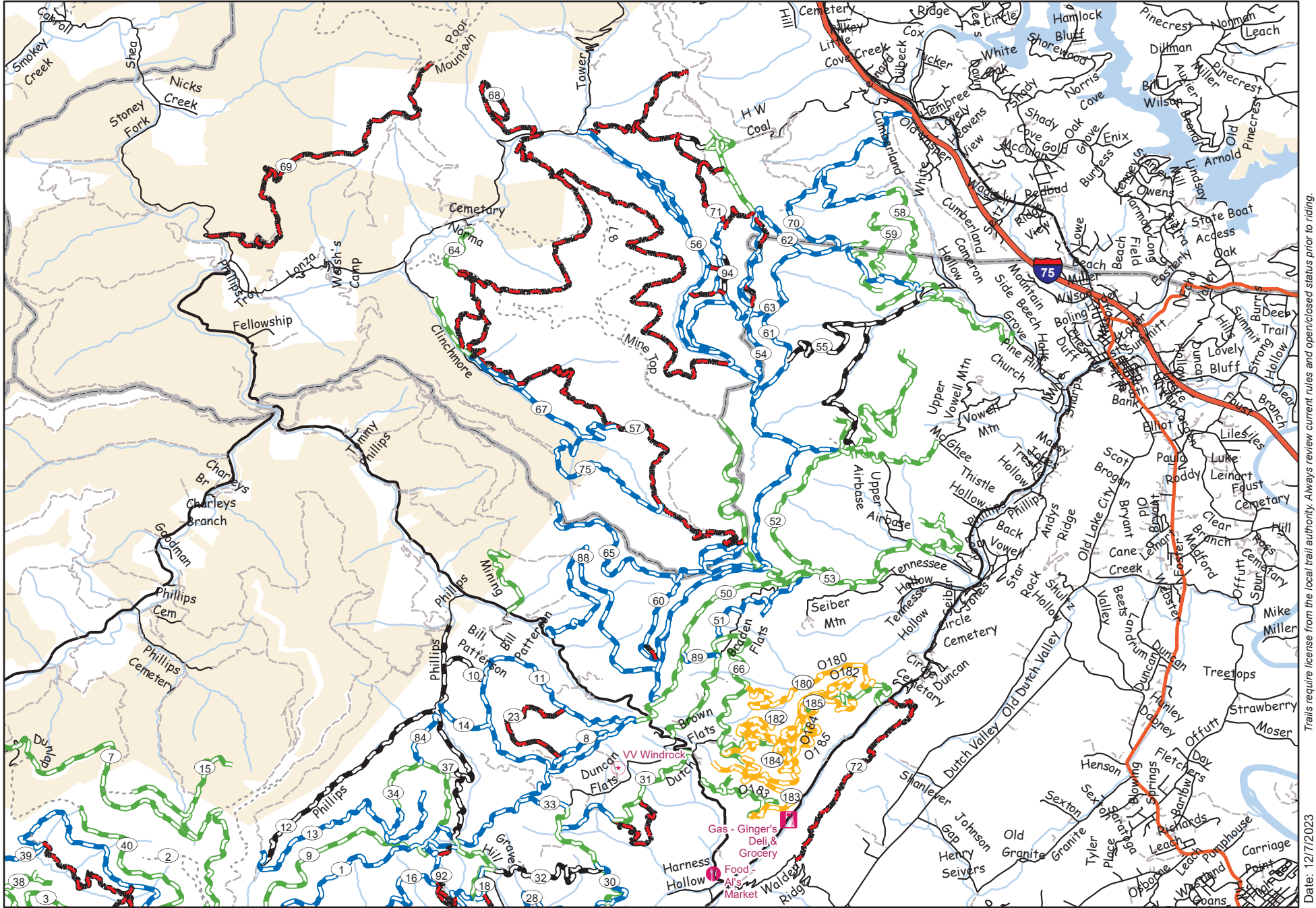
37.222983 -84.175171

# Trail: Wildcat Adventure Park

## State: Tennessee

- Easiest
  - More Difficult
  - Extreme Difficult
  - Most Difficult
  - ORV-Open Road
  - Motorcycle
- Ratings based on local Trail Authority  
Not all systems have all ratings shown





Trails require license from the local trail authority. Always review current rules and open/closed status prior to riding.

Date: 12/17/2023



36.208522 -84.24898

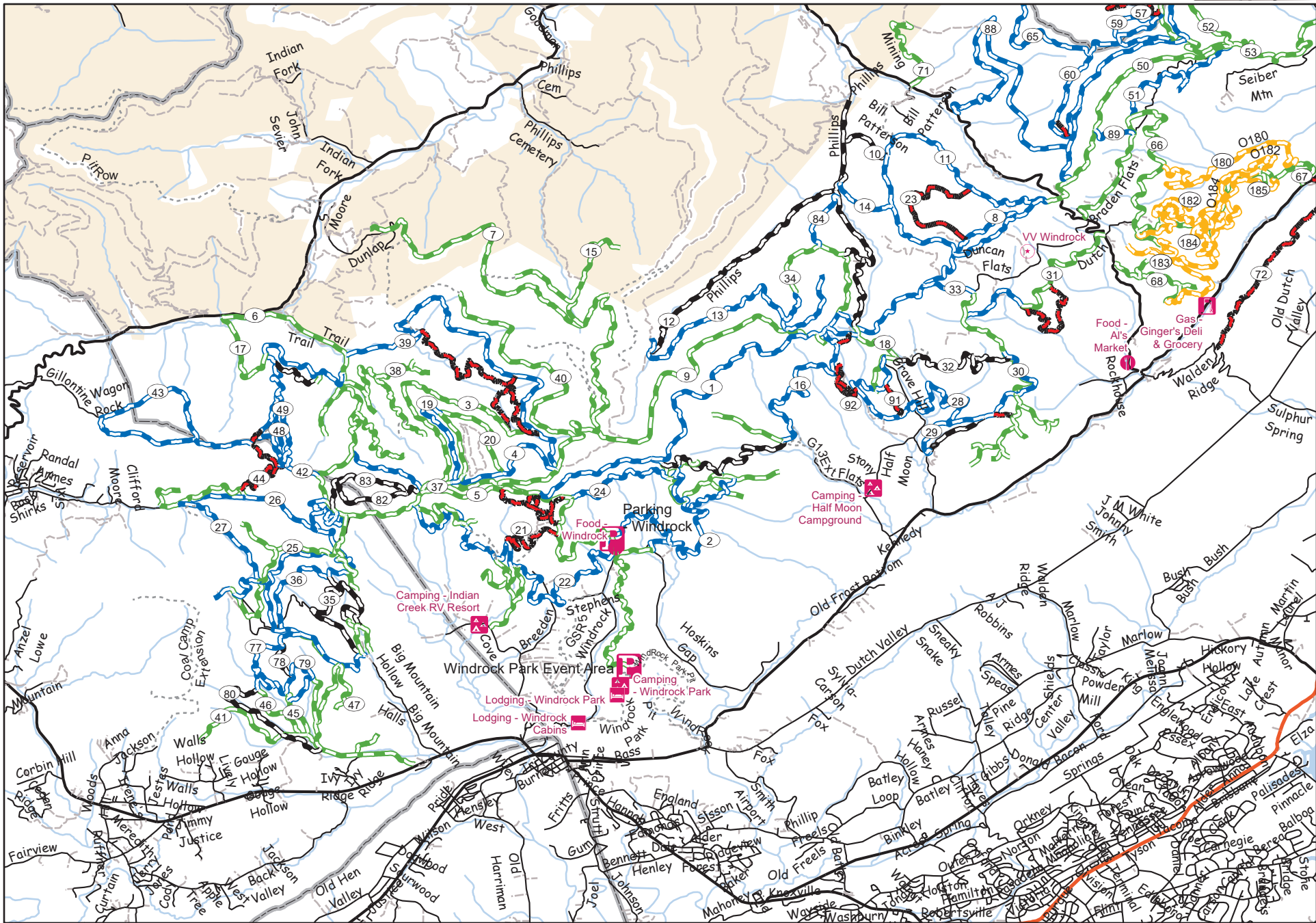
# Trail: Windrock (North)

## State: Tennessee

- Easiest
- More Difficult
- Extreme Difficult
- Motorcycle
- Most Difficult
- ORV-Open Road

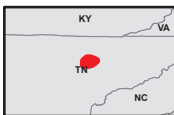
Ratings based on local Trail Authority  
Not all systems have all ratings shown





Trails require license from the local trail authority. Always review current rules and open/closed status prior to riding.

Date: 12/17/2023



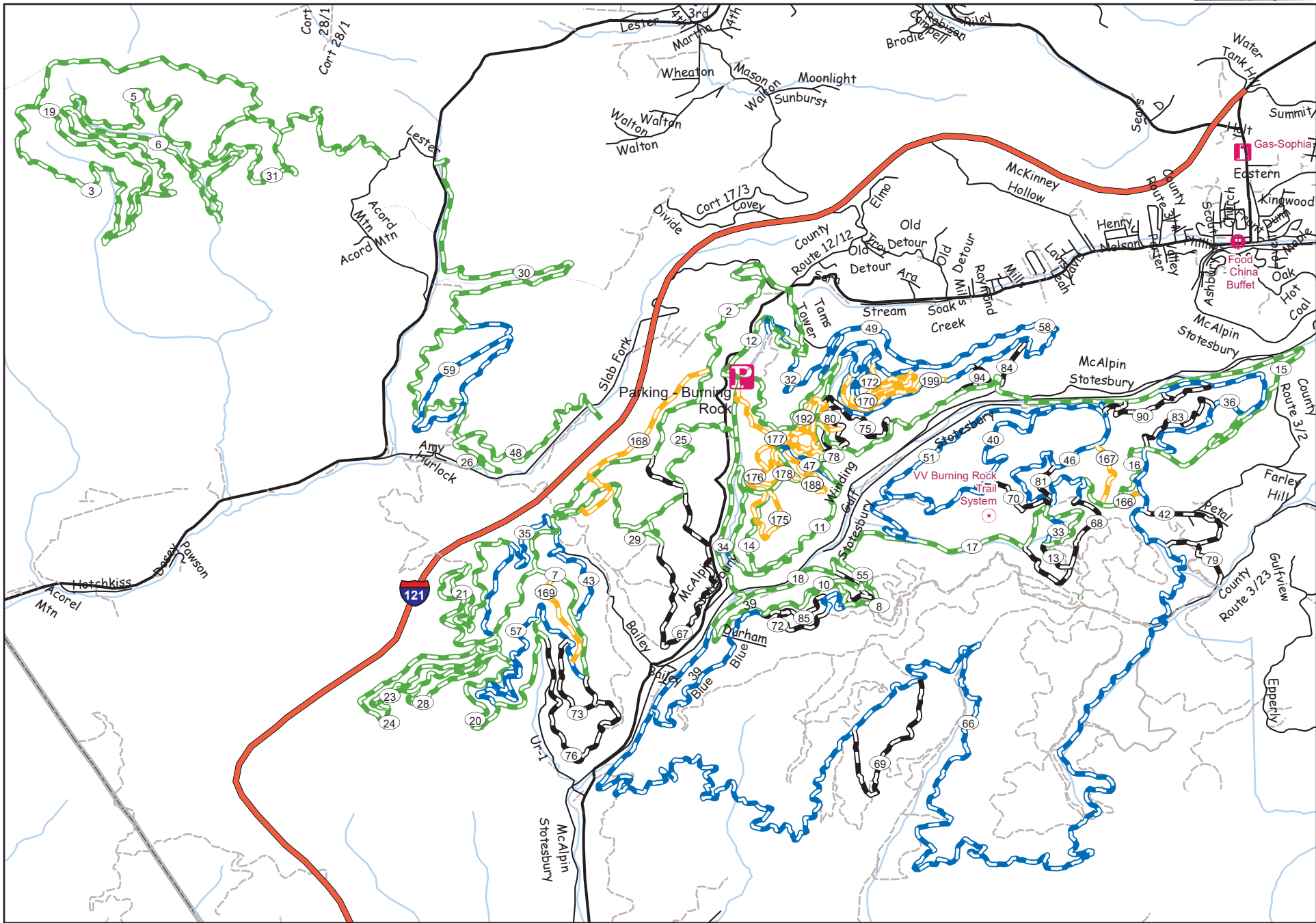
36.099712 -84.339568

## Trail: Windrock (South)

### State: Tennessee

- Easiest
- More Difficult
- Most Difficult
- Extreme Difficult
- Motorcycle
- ORV-Open Road

Ratings based on local Trail Authority  
Not all systems have all ratings shown



Trails require license from the local trail authority. Always review current rules and open/closed status prior to riding.

Date: 12/17/2023



37.686184 -81.307679

# Trail: Burning Rock

## State: West Virginia

- Easiest
- Extreme Difficult
- More Difficult
- Motorcycle
- Most Difficult
- ORV-Open Road

Ratings based on local Trail Authority  
Not all systems have all ratings shown